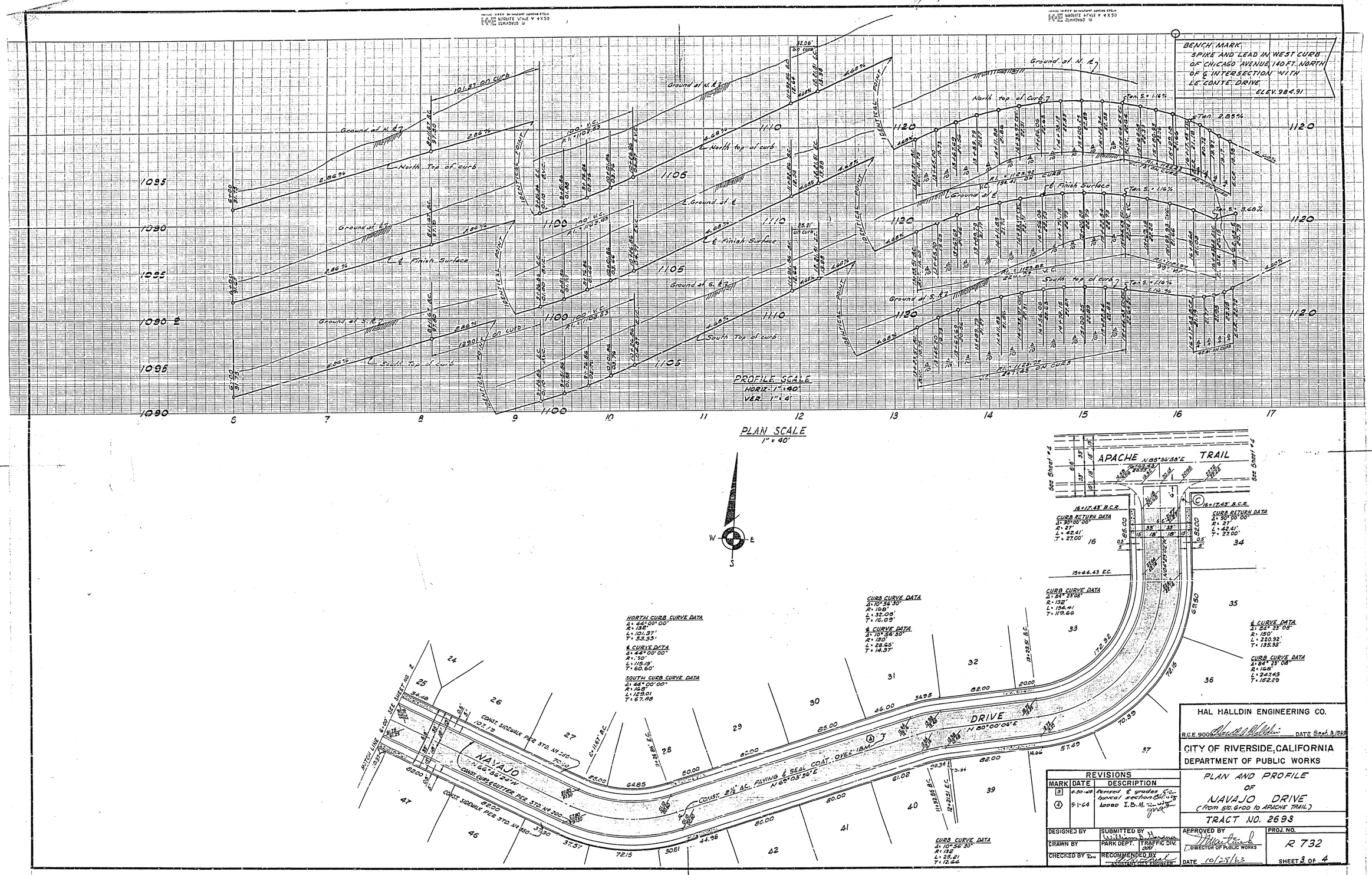

HAL HALLDIN ENGINEERING CO.

R.C.E. 9009 DATE Sept. 3, 1963

CITY OF RIVERSIDE, CALIFORNIA
DEPARTMENT OF PUBLIC WORKS

REVISIONS		
MARK	DATE	DESCRIPTION
3	4-30-64	Revised ℄ grades typical section
4	5-1-64	Added I.B.M.

PLAN AND PROFILE OF NAVAJO DRIVE
(From Sta. 6+00 to APACHE TRAIL)

TRACT NO. 2693

DESIGNED BY	SUBMITTED BY	APPROVED BY	PROJ. NO.
DRAWN BY	PARK DEPT. / TRAFFIC DIV.	DIRECTOR OF PUBLIC WORKS	R 732
CHECKED BY	RECOMMENDED BY ASSISTANT CITY ENGINEER	DATE 10/28/63	SHEET 3 OF 4

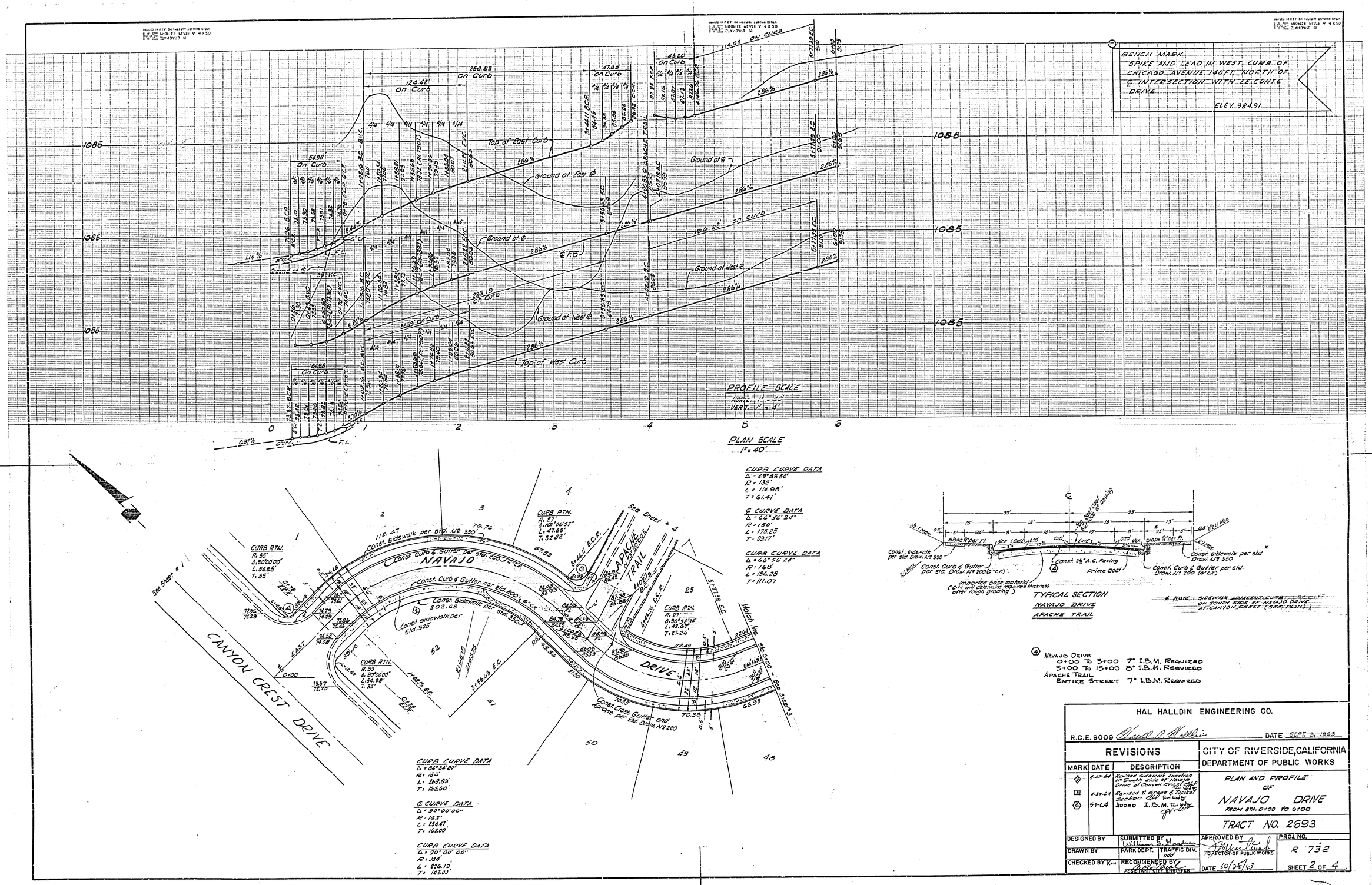

HAL HALLDIN ENGINEERING CO.

R.C.E. 9009 [signature] DATE SEPT. 3, 1963

REVISIONS			CITY OF RIVERSIDE, CALIFORNIA DEPARTMENT OF PUBLIC WORKS
MARK	DATE	DESCRIPTION	PLAN AND PROFILE OF NAVAJO DRIVE FROM STA. 0+00 to 6+00
2	4-27-64	Revised sidewalk location on South side of Navajo Drive at Canyon Crest Dr.	
3	4-30-64	Revised ℄ Grade & Typical Section Chgd.	
4	5-1-64	ADDED I.B.M.	TRACT NO. 2693

DESIGNED BY	SUBMITTED BY [signature]	APPROVED BY [signature] DIRECTOR OF PUBLIC WORKS	PROJ. NO. R 732
DRAWN BY	PARK DEPT. / TRAFFIC DIV. add		
CHECKED BY [signature]	RECOMMENDED BY [signature] ASSISTANT CITY ENGINEER	DATE 10/28/63	SHEET 2 OF 4

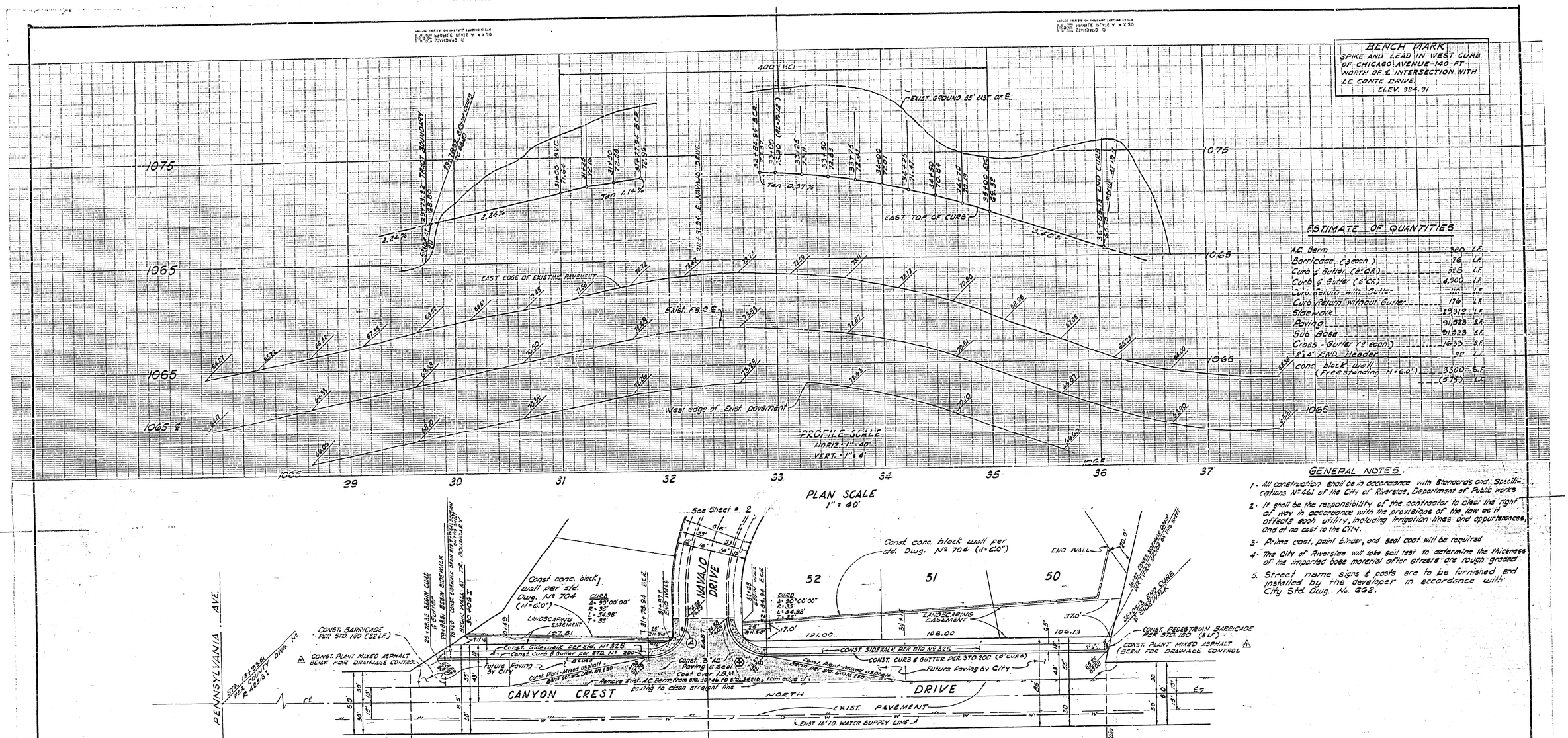

PLAN SCALE
1" = 40'

ESTIMATE OF QUANTITIES

A.C. Berm	380	L.F.
Barricades (3 each)	76	L.F.
Curb & Gutter (18" CR)	525	L.F.
Curb & Gutter (6" CR)	4,900	L.F.
Curb return with Gutter	110	L.F.
Curb Return without Gutter	176	L.F.
Sidewalk	19,312	L.F.
Paving	91,523	S.F.
Sub Base	91,523	S.F.
Cross-Gutter (2 each)	1632	S.F.
12"x4" END Header	40	L.F.
Conc. block wall (Free standing H=6.0')	3300	S.F.
	(575)	L.F.

GENERAL NOTES

1. All construction shall be in accordance with Standards and Specifications No. 461 of the City of Riverside, Department of Public Works
2. It shall be the responsibility of the contractor to clear the right of way in accordance with the provisions of the law as it affects each utility, including irrigation lines and appurtenances, and at no cost to the City.
3. Prime coat, paint binder, and seal coat will be required
4. The City of Riverside will take soil test to determine the thickness of the imported base material after streets are rough graded
5. Street name signs & posts are to be furnished and installed by the developer in accordance with City Std. Dwg. No. 662.

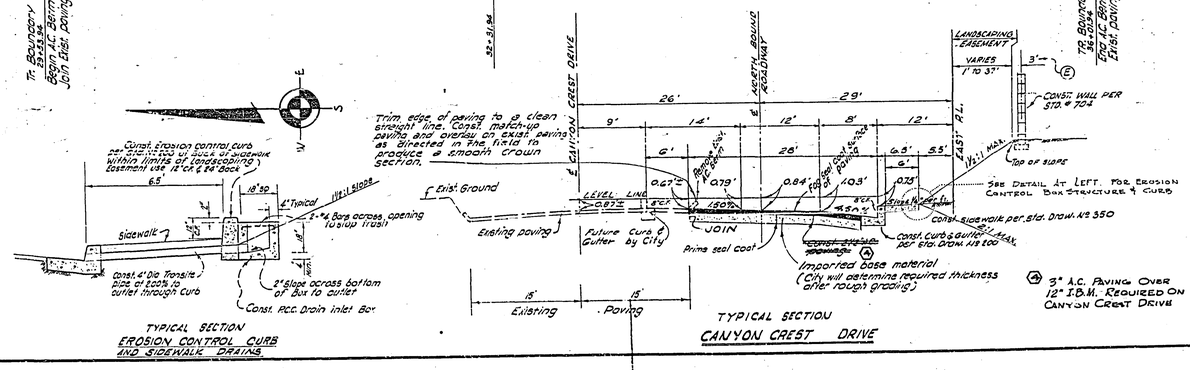

TYPICAL SECTION
CANYON CREST DRIVE

3" A.C. PAVING OVER 12" I.B.M. REQUIRED ON CANYON CREST DRIVE

TYPICAL SECTION
EROSION CONTROL CURB AND SIDEWALK DRAINS

STREET NAME SIGN SCHEDULE

LOCATION	NAME	NUMBER
A	CANYON CREST DRIVE	4700
	NAVAJO DRIVE	300
B	NAVAJO DRIVE	800
	APACHE TRAIL	800
C	NAVAJO DRIVE	700
	APACHE TRAIL	700

See general note no. 5 - Contractor to contact City Traffic Engineer prior to ordering signs for street numbers.

HAL HALLDIN ENGINEERING CO.

R.C.E. 9009 Hal A. Halldin DATE SEPT. 3, 1963

REVISIONS

MARK	DATE	DESCRIPTION
E	11-11-63	WALL LOCATION
1	3-5-64	Added A.C. Berm for drainage control
2	8-27-64	Removed sidewalk location on south side of Navajo Dr. at Canyon Crest Dr.
4	5-1-64	CHANGED A.C. REQUIREMENT ADDED I.B.M.

CITY OF RIVERSIDE, CALIFORNIA
DEPARTMENT OF PUBLIC WORKS

PLAN AND PROFILE OF CANYON CREST DRIVE

TRACT NO. 2693

DESIGNED BY
DRAWN BY
CHECKED BY
SUBMITTED BY William S. Hardwick
PARK DEPT.
TRAFFIC DIV.
RECOMMENDED BY
ASSISTANT CITY ENGINEER
APPROVED BY
DIRECTOR OF PUBLIC WORKS
DATE 10-28-63
PROJ. NO. R 732
SHEET 1 OF 4

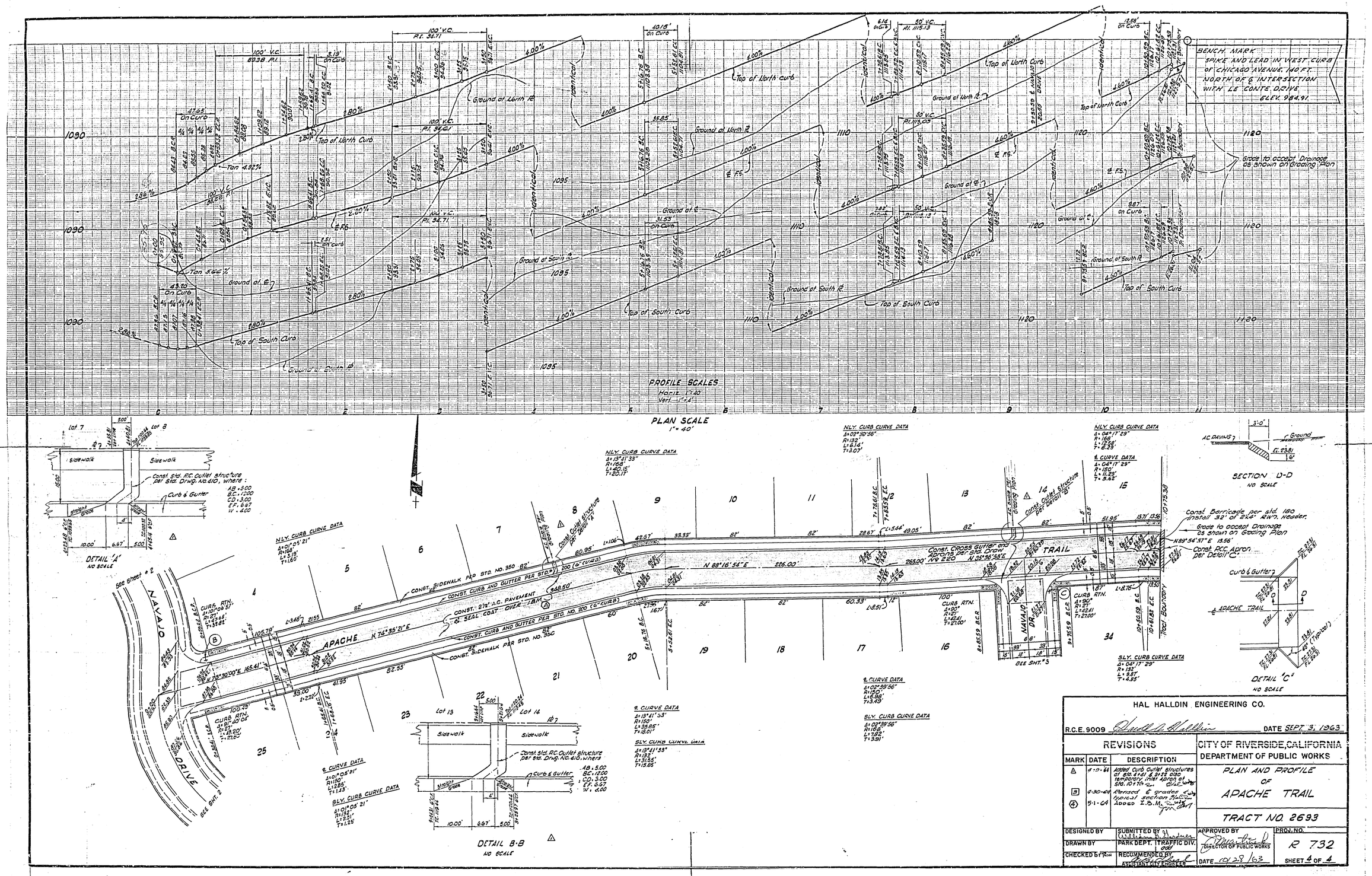

HAL HALLDIN ENGINEERING CO.

R.C.E. 9009 [signature] DATE SEPT. 3, 1963

REVISIONS			CITY OF RIVERSIDE, CALIFORNIA DEPARTMENT OF PUBLIC WORKS
MARK	DATE	DESCRIPTION	PLAN AND PROFILE OF APACHE TRAIL
△	4-9-64	Added Curb Outlet structures at Sta. 4+41 & 9+22 also temporary inlet Apron at Sta. 10+76	TRACT NO. 2693
3	4-30-64	Revised ℄ grades & typical section	
4	5-1-64	Added I.B.M.	

DESIGNED BY	SUBMITTED BY	APPROVED BY	PROJ. NO.
DRAWN BY	PARK DEPT. / TRAFFIC DIV.	DIRECTOR OF PUBLIC WORKS	R 732
CHECKED BY	RECOMMENDED BY ASSISTANT CITY ENGINEER	DATE 10/28/63	SHEET 4 OF 4