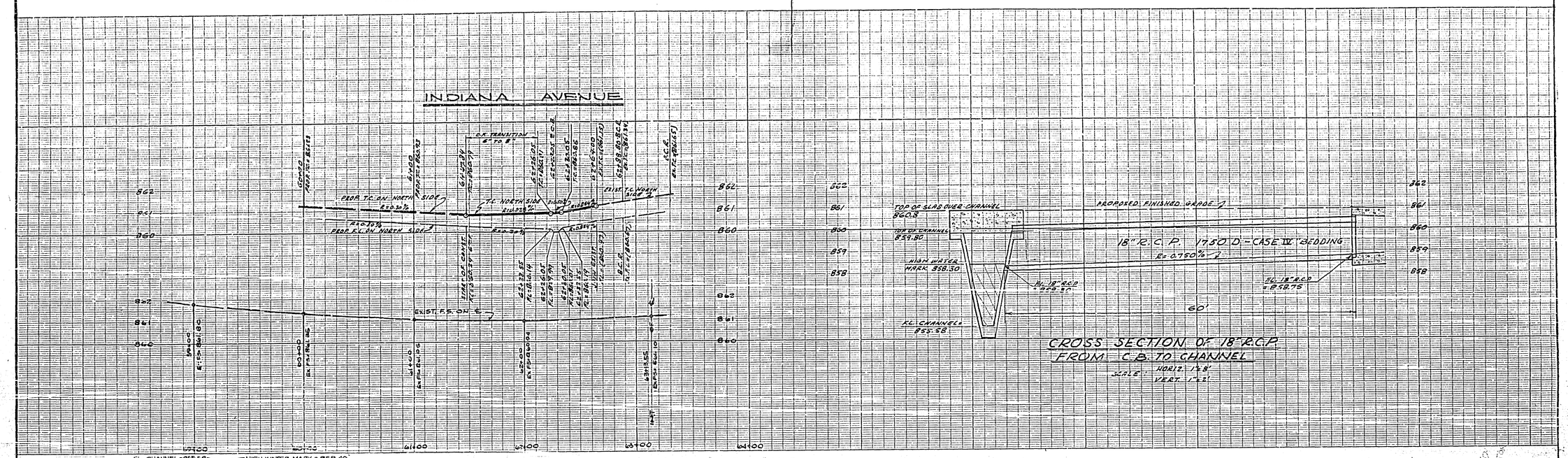

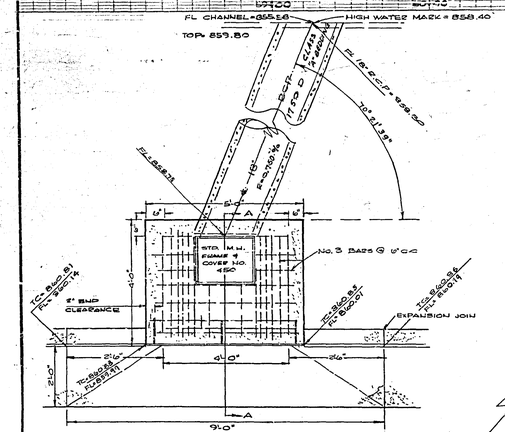

DETAIL OF CATCH BASIN
TYPE 3 (MOD.) STD. DWG. No. H05
(NO SCALE)

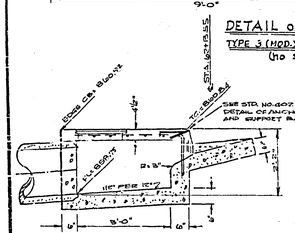

PLAN SCALE
1" = 40'

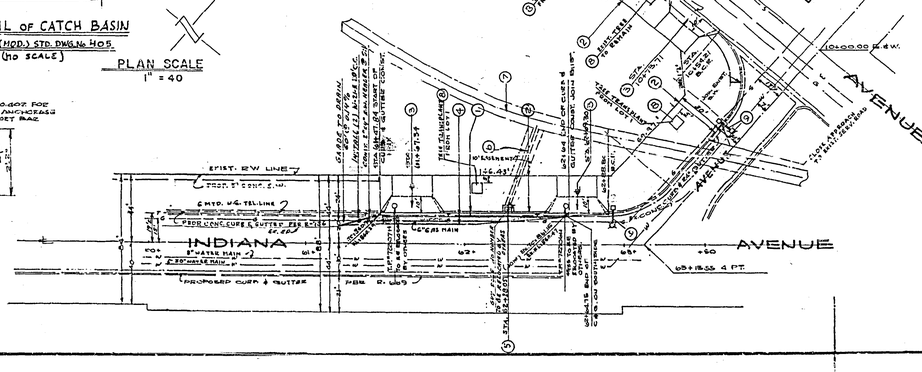

CONTACT TELEPHONE CO. 24 HRS. PRIOR TO EXCAVATION 684-0071, 547-6606

PROFILE SCALE
HORIZ: 1"=40'
VERT: 1"=2'

CONSTRUCTION NOTES:

1. CONST. STD. CONCRETE CURB & 24" GUTTER PER CITY STD. PLAN No. 200 8" c.f. & 6" c.f. (SEE LIMITS IN PROFILE)
2. CONST. STD. CONCRETE SIDEWALK PER CITY STD. PLAN No. 350 (FULL WIDTH)
3. CONST. STD. CONCRETE DRIVEWAYS PER CITY STD. PLAN No. 302, "A" = 25' "B" = 39' (FOR R S/W WITH MODIFICATIONS AS SHOWN)
4. CONST. 2½" A.C. OVER (SEE GENERAL NOTES No. 3 AND 4)
5. CONST. STD. CATCH BASIN No. 3 (MODIFIED PER DETAIL HEREON) PER CITY STD. PLAN No. 405
6. INSTALL 60 LIN. FT. OF 18" R.C.P. 1750 D PER GRADES HEREON (CASE IV BEDDING)
7. EXIST. CONC. IRRIGATION CHANNEL TO BE COVERED PER DETAILS UNDER SEPARATE PERMIT AND PLAN NO. FILE #1415-6
8. TREE WELLS TO BE CONSTRUCTED 7'x7' AND TREES TO BE PLANTED PER DIRECTION OF DIRECTOR OF PARKS
9. STREET LIGHTS TO BE INSTALLED AS PER CITY OF RIVERSIDE LIGHT DEPARTMENT PLAN No. LS-12832
10. EXIST. CONC. DRIVEWAY TO BE REMOVED AND FULL HEIGHT CURB TO BE CONSTRUCTED.

GENERAL NOTES:

1. IT SHALL BE THE RESPONSIBILITY OF THE CONTRACTOR TO CLEAR THE RIGHT OF WAY IN ACCORDANCE WITH THE PROVISIONS OF LAW AS IT AFFECTS EACH UTILITY, INCLUDING IRRIGATION LINES AND APPURTENANCES AND AT NO COST TO THE CITY.
2. CONSTRUCTION SHALL BE IN ACCORDANCE WITH THE CITY OF RIVERSIDE DEPARTMENT OF PUBLIC WORKS SPECIFICATIONS No. 461 AND STANDARD DRAWINGS.
3. THE CITY OF RIVERSIDE WILL TAKE A SOIL TEST TO DETERMINE THE REQUIREMENT ON IMPORTED BASE MATERIAL AFTER THE STREET HAS BEEN PREPARED TO ROUGH GRADE.
4. TRIM EDGE OF EXISTING PAVING TO CLEAN STRAIGHT LINE, CONSTRUCT MATCHUP PAVING TO PRODUCE A SMOOTH SECTION.
5. TREES TO BE RELOCATED OR REMOVED AS SHOWN.
6. PRIME COAT, PRINT BINDER & SEAL COAT ARE REQUIRED.
7. GRADING WILL REQUIRE A PERMIT UNDER ORDINANCE 3093 FOR A CUT OR FILL EXCEEDING 100 CUBIC YARDS, OR A FILL OVER ONE FOOT IN DEPTH.

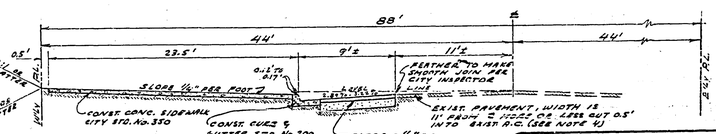

TYPICAL SECTION INDIANA AVE.
SCALE 1"=6'

APPROVED FOR IRRIGATION DIVISION
CITY OF RIVERSIDE
BY Harold R. Creason DATE 5/19/64

APPROVED BY Ellis A. Phillips
PARK & RECREATION DIRECTOR
DATE 5-7-64

BENCH MARK: RIVERSIDE AVE. & INDIANA AVE. S.B.L. IN NLY. END OF WEST HEADWALL OF CULVERT UNDER RIVERSIDE AVE. AT INDIANA AVE.
ELEV. 861.537'

REVISIONS		
MARK	DATE	DESCRIPTION
1	12/9/64	Added I.B.M. B.E. W.G. DAJ

PREPARED IN THE OFFICE OF:
L.D. LEEPER & ASSOCIATES
506 S. GREENLEAF AVE.
WHITTIER, CALIFORNIA
R.C.E. No. 3795 DATE Nov 8, 1963

CITY OF RIVERSIDE, CALIFORNIA
DEPARTMENT OF PUBLIC WORKS

STREET PLAN & PROFILE
OF NORTHWEST SIDE OF
INDIANA AVENUE
FROM 300' S.W. OF ARLINGTON
TO 420' S.W. OF ARLINGTON

R-30-623

DESIGNED BY: D.J.B. & L.D.L.	SUBMITTED BY: William B. Anderson	APPROVED BY: DIRECTOR OF PUBLIC WORKS
DRAWN BY	PARK DEPT.	TRAFFIC DIV.
CHECKED BY	RECOMMENDED BY: CITY ENGINEER	DATE 5-27-64

PROJ. NO. R-736-A
SHEET 1 OF 1