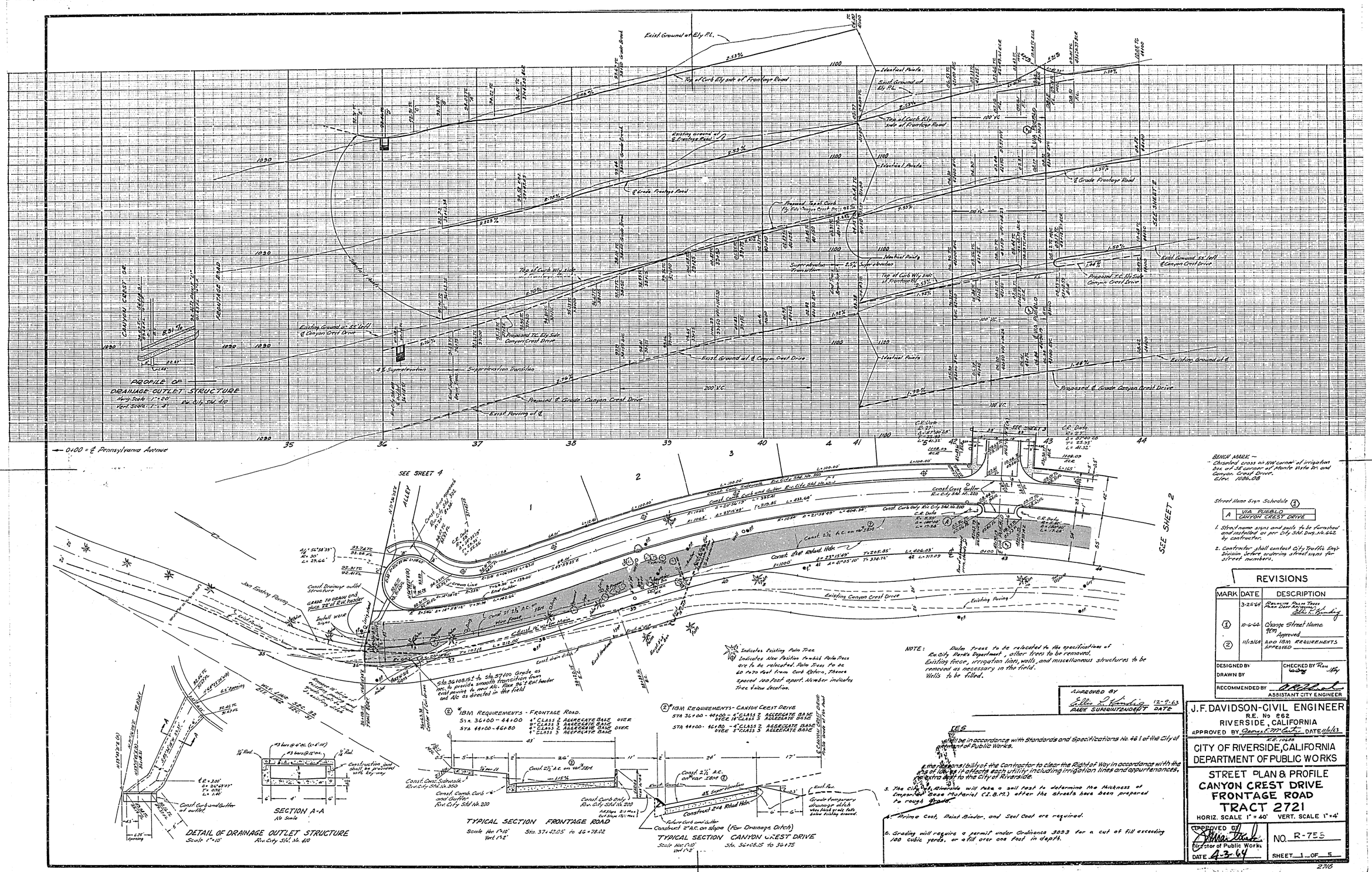
PROFILE OF
DRAINAGE OUTLET STRUCTURE
Horiz Scale 1" = 20'
Vert Scale 1" = 4'
Rev. City Std. No. 410
0+00 = ℄ Pennsylvania Avenue
CANYON CREST DR.
FRONTAGE ROAD
Exist Ground at Ely P.L.
Top of Curb Ely side of Frontage Road
Identical Points
Exist Ground at ℄ Canyon Crest Drive
Proposed T.C. Ely Side Canyon Crest Drive
Proposed ℄ Grade Canyon Crest Drive
Existing Ground at ℄
SEE SHEET 2
SEE SHEET 3
SEE SHEET 4
ALLEY
Const Drainage outlet Structure
GRADE TO DRAIN and place 22" of R.W. header
Install WEIR
Sta 36+08.152 to Sta 37+00 Grade as req'd to provide smooth transition from existing to new A.C. Place 36" ℄ Evt. header and A.C. as directed in the field
Existing Canyon Crest Drive
Existing Paving
Const 2½" A.C. on var. 18M
Const 2½" A.C. on var. 18M
Const 2½" A.C. on var. 18M
Construct 2½" Rdwd Hdn
Construct 2" A.C. on slope (For Drainage Ditch)
Future Curb and Gutter
Grade temporary drainage ditch
Indicates Existing Palm Tree
Indicates New Position for Relocated Palm Trees
NOTE: Palm trees to be relocated to the specifications of Riv. City Parks Department, other trees to be removed. Existing fence, irrigation lines, wells, and miscellaneous structures to be removed as necessary in the field. Wells to be filled.
BENCH MARK — Chiseled cross on NW corner of irrigation box at SE corner of Monte Vista Dr. and Canyon Crest Drive. Elev. 1008.03
Street Name Sign Schedule
A VIA PUEBLO / CANYON CREST DRIVE
1. Street name signs and posts to be furnished and installed as per City Std. Dwg. No. 662 by contractor.
2. Contractor shall contact City Traffic Engr. Division before ordering street signs for street numbers.
IBM REQUIREMENTS - FRONTAGE ROAD.
IBM REQUIREMENTS - CANYON CREST DRIVE
DETAIL OF DRAINAGE OUTLET STRUCTURE
Rev. City Std. No. 410
SECTION A-A
TYPICAL SECTION FRONTAGE ROAD
Sta. 37+47.05 to 46+78.02
TYPICAL SECTION CANYON CREST DRIVE
Sta. 36+08.15 to 36+75
APPROVED BY
12-9-63
DATE
REVISIONS
MARK DATE DESCRIPTION
3-25-64 Remove Palm Trees Park Dept. Approval
1 10-6-64 Change Street Name Item Approved
2 11/13/64 ADD IBM REQUIREMENTS APPROVED
DESIGNED BY
DRAWN BY
CHECKED BY
RECOMMENDED BY
ASSISTANT CITY ENGINEER
J.F. DAVIDSON-CIVIL ENGINEER
R.E. No 862
RIVERSIDE, CALIFORNIA
APPROVED BY
DATE 11/6/63
R.E. 10608
CITY OF RIVERSIDE, CALIFORNIA
DEPARTMENT OF PUBLIC WORKS
STREET PLAN & PROFILE
CANYON CREST DRIVE
FRONTAGE ROAD
TRACT 2721
HORIZ. SCALE 1" = 40'
VERT. SCALE 1" = 4'
APPROVED BY
Director of Public Works
DATE 4-3-64
NO. R-755
SHEET 1 OF 5
2716

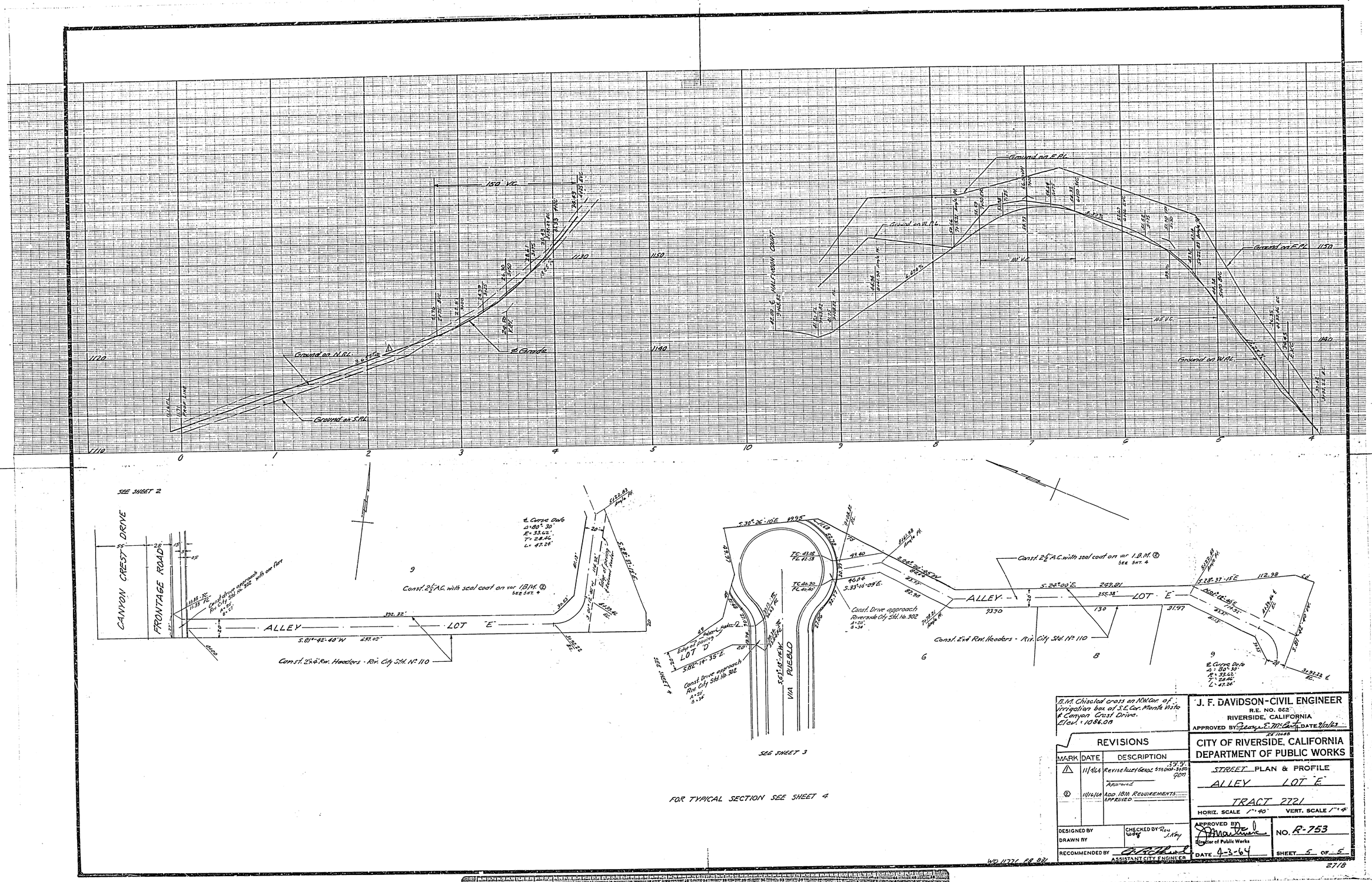

B.M. Chiseled cross on N.W. Cor. of irrigation box at S.E. Cor. Monte Vista & Canyon Crest Drive. Elev. = 1086.08

J. F. DAVIDSON - CIVIL ENGINEER
R.E. NO. 822
RIVERSIDE, CALIFORNIA
APPROVED BY George E. McCarty DATE 9/21/63
RE 10648

CITY OF RIVERSIDE, CALIFORNIA
DEPARTMENT OF PUBLIC WORKS

STREET PLAN & PROFILE
ALLEY LOT "E"
TRACT 2721
HORIZ. SCALE 1" = 40' VERT. SCALE 1" = 4'

REVISIONS		
MARK	DATE	DESCRIPTION
1	11/4/64	Revise Alley Grade Sta 0+00 - 3+50 Approved
2	11/16/64	ADD 1BM REQUIREMENTS APPROVED

DESIGNED BY
DRAWN BY
CHECKED BY Ron Wolf J. Key
RECOMMENDED BY [signature] ASSISTANT CITY ENGINEER

APPROVED BY [signature] Director of Public Works
DATE 4-3-64
NO. R-753
SHEET 5 OF 5

WO 11771 EB 831

2718

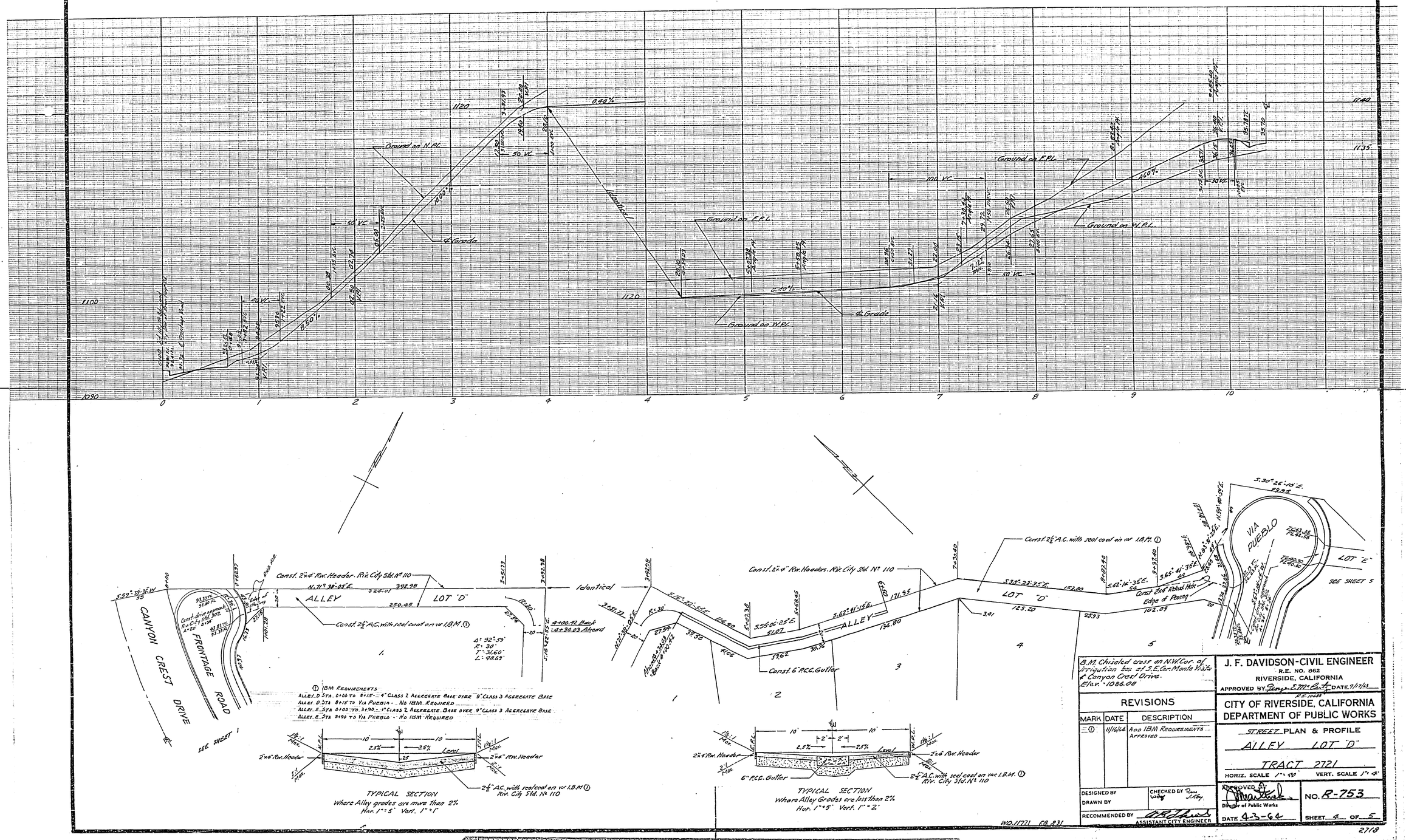

B.M. Chiseled cross on N.W. Cor. of irrigation box at S.E. Cor. Monte Vista & Canyon Crest Drive.
Elev. = 1086.08

REVISIONS		
MARK	DATE	DESCRIPTION
①	11/16/64	Add IBM Requirements Approved

DESIGNED BY
DRAWN BY
CHECKED BY Ron Wiley J. Kay
RECOMMENDED BY [signature] ASSISTANT CITY ENGINEER

J. F. DAVIDSON-CIVIL ENGINEER
R.E. NO. 862
RIVERSIDE, CALIFORNIA
APPROVED BY George E. McCarty R.E. 10688 DATE 9/17/63

CITY OF RIVERSIDE, CALIFORNIA
DEPARTMENT OF PUBLIC WORKS

STREET PLAN & PROFILE
ALLEY LOT "D"
TRACT 2721
HORIZ. SCALE 1" = 50' VERT. SCALE 1" = 4'

APPROVED BY [signature] Director of Public Works
DATE 4-3-64
NO. R-753
SHEET 4 OF 5

W.O. 11771 F.B. 831

2718

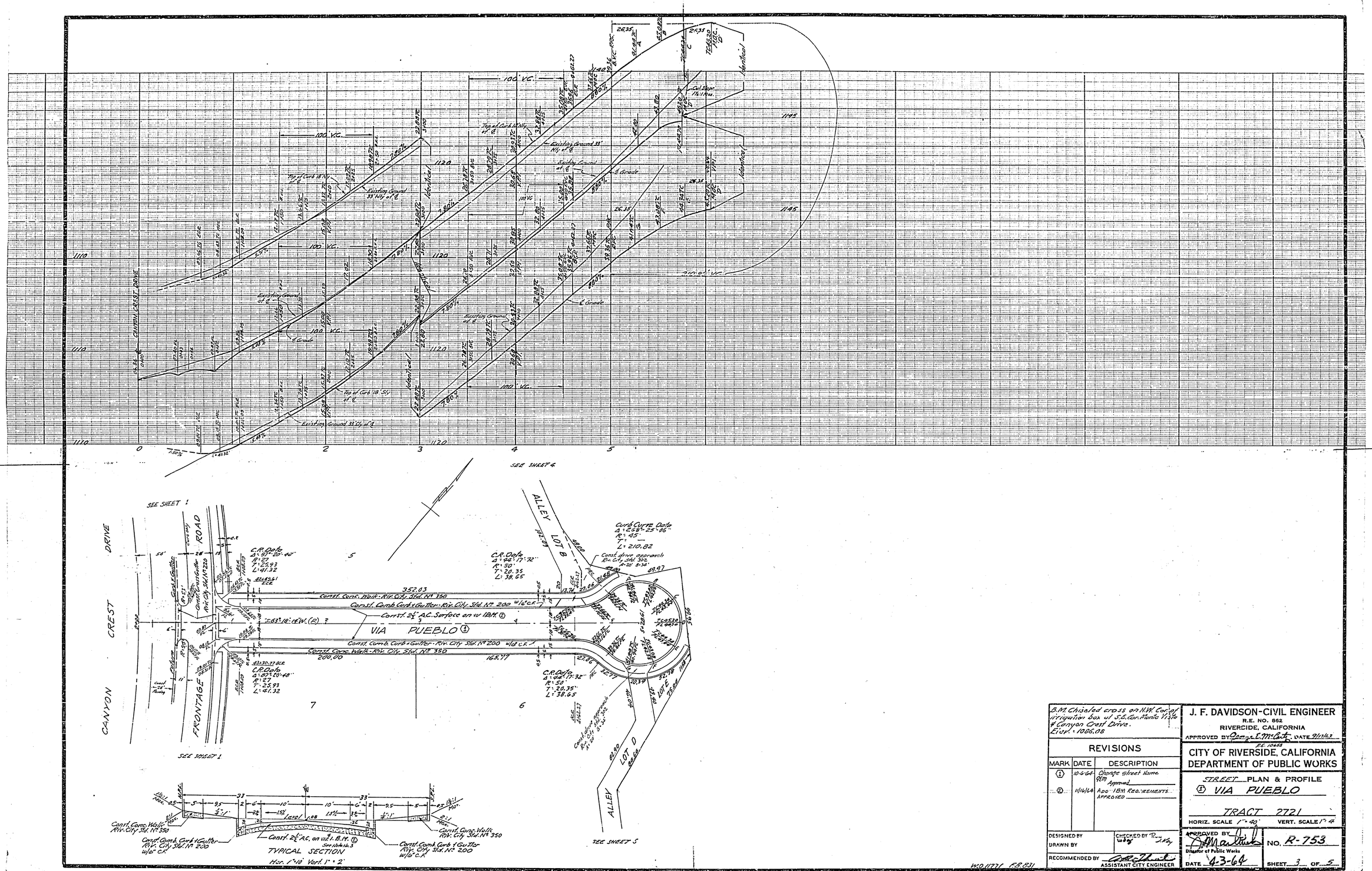

B.M. Chiseled cross on N.W. Cor. of irrigation box at S.E. Cor. Monte Vista & Canyon Crest Drive.
Elev. = 1086.08

J. F. DAVIDSON-CIVIL ENGINEER
R.E. NO. 862
RIVERSIDE, CALIFORNIA
APPROVED BY George E. McCarty DATE 9/17/63
R.E. 10688

CITY OF RIVERSIDE, CALIFORNIA
DEPARTMENT OF PUBLIC WORKS

STREET PLAN & PROFILE
① VIA PUEBLO
TRACT 2721
HORIZ. SCALE 1" = 40' VERT. SCALE 1" = 4'

REVISIONS

MARK	DATE	DESCRIPTION
①	10-6-64	Change Street Name 9EM Approved
②	11/16/64	Add 1 B.M. Requirements Approved

DESIGNED BY
DRAWN BY
CHECKED BY R. Kay
RECOMMENDED BY
ASSISTANT CITY ENGINEER

APPROVED BY
Director of Public Works
DATE 4-3-64
NO. R-753
SHEET 3 OF 5

W.O. 11771 F.B. 831

2718

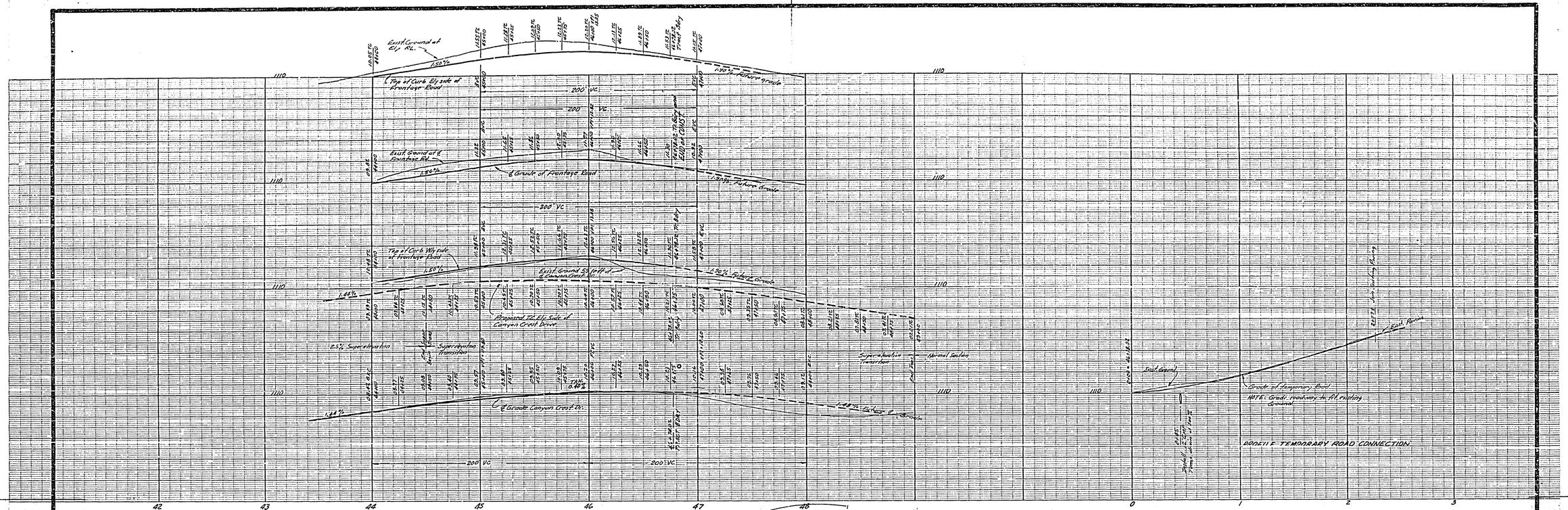

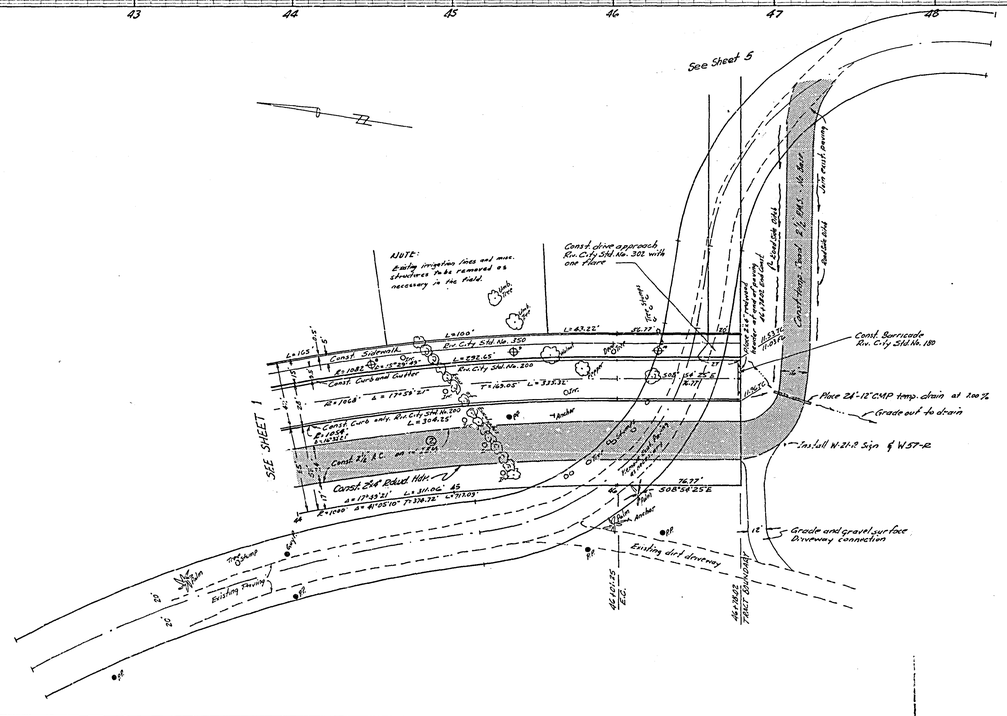

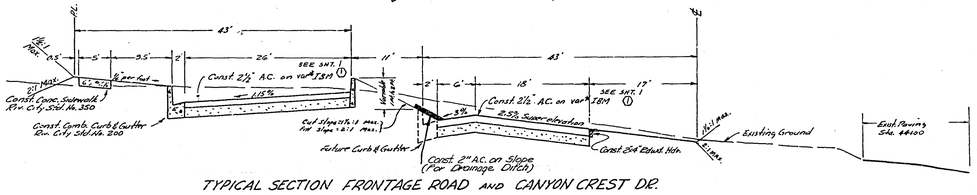

TYPICAL SECTION FRONTAGE ROAD AND CANYON CREST DR.
Scale Hor. 1"=10' Vert. 1"=2' Sta. 40+75 to 44+50

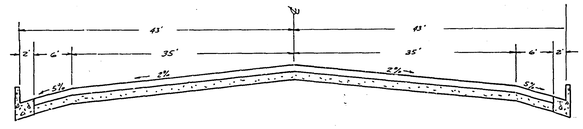

NORMAL SECTION CANYON CREST DR. FOR FUTURE CONSTRUCTION
Scale Hor. 1"=10' Vert. 1"=2' Sta. 49+00 to —

B.M. Chiseled cross on NW. Corner of irrigation box at SE. Cor. Monte Vista & Canyon Crest Drive. Elev. 1484.98

REVISIONS

MARK	DATE	DESCRIPTION
	3-25-64	Relocated Palm Trees Plan Dept. Approval [illegible]
1	11/14/64	Add IBM Requirements Approved

DESIGNED BY
DRAWN BY
CHECKED BY
RECOMMENDED BY — ASSISTANT CITY ENGINEER

J. F. DAVIDSON - CIVIL ENGINEER
R.E. No 562
RIVERSIDE, CALIFORNIA
APPROVED BY [signature] DATE 11/6/63
R.E. 10628

CITY OF RIVERSIDE, CALIFORNIA
DEPARTMENT OF PUBLIC WORKS

STREET PLAN & PROFILE
CANYON CREST DRIVE
FRONTAGE ROAD
TRACT 2721

HORIZ. SCALE VERT. SCALE

APPROVED BY — Director of Public Works
DATE 12-2-64

NO. R-753
SHEET 2 OF 5

2718