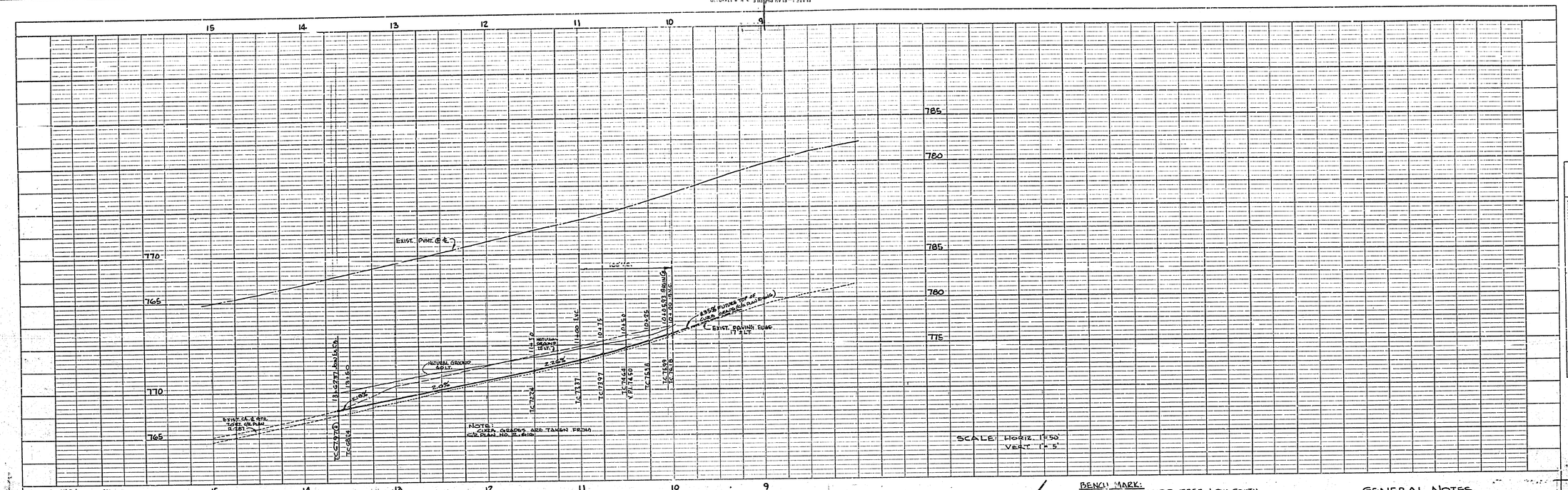

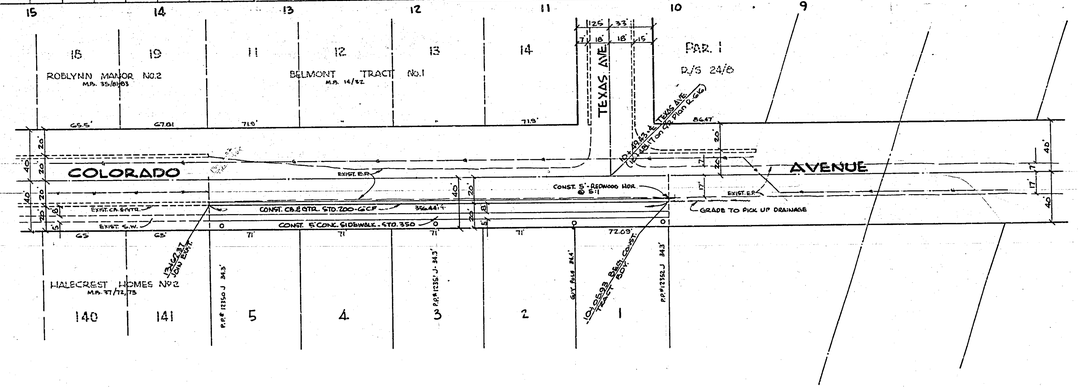

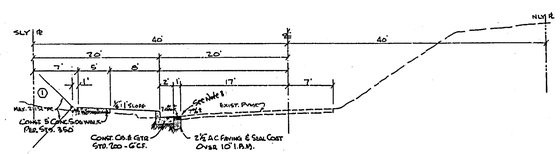

TYPICAL SECTION
COLORADO AVENUE
10+06 TO 13+63
NO SCALE

BENCH MARK:
P.R. SPIKE IN PP 12352-J ON SOUTH SIDE OF COLORADO AVE. OPPOSITE TEXAS ST.
ELEV. 779.56

GENERAL NOTES

1. IT SHALL BE THE RESPONSIBILITY OF THE CONTRACTOR TO CLEAR THE RIGHT OF WAY IN ACCORDANCE WITH THE PROVISIONS OF LAW AS IT AFFECTS EACH UTILITY INCLUDING IRRIGATION LINES AND APPURTENCES AND AT NO COST TO THE CITY.
2. CONSTRUCTION SHALL BE IN ACCORDANCE WITH THE CITY OF RIV. DEPT. OF PUBLIC WORKS SPECIFICATIONS No.461 & STD. DRAWINGS.
3. TRIM EDGE OF EXISTING PAVING WHERE NEW PAVING JOINS EXISTING PAVEMENT TO CLEAN STRAIGHT LINE. CONSTRUCT MATCH-UP PAVING AS SHOWN AND OVERLAY EXISTING PAVING AS DIRECTED IN FIELD TO PRODUCE SMOOTH CROWN SECTION.
4. PRIME COAT AND PAINT BINDER ARE REQUIRED.
5. THE CITY OF RIVERSIDE WILL TAKE A SOIL TEST TO DETERMINE THE REQUIREMENT ON IMPORTED BASE MATERIAL AFTER THE STREETS HAVE BEEN PREPARED TO ROUGH GRADE.
6. ← STREET NAME SIGNS AND POSTS TO BE FURNISHED AND INSTALLED BY THE CONTRACTOR PER STD. DRAWING No. 2-2 AND 2-2a.
7. GRADING WILL REQUIRE A PERMIT UNDER ORDINANCE 3093 FOR A CUT OR A FILL EXCEEDING 100 CU.YDS., OR A FILL OVER ONE FOOT IN DEPTH.

QUANTITY ESTIMATE

CURB & GUTTER, STD. 200-6" C.F.	1684 L.F.
CROSS GUTTER & APRONS - STD. 220	554 S.F.
SIDEWALK - STD. 350	8361 S.F.
2½" A.C. PAVING & SEAL COAT	22,643 S.F.
IMPORTED BASE MATERIAL (SEE NOTE 5)	
EXCAVATION	
RETAINING WALL - 2"x12" TIMBER	140 L.F.

NOTICE TO CONTRACTOR:
THE EXISTENCE AND LOCATION OF ANY UNDERGROUND UTILITY PIPES OR STRUCTURES SHOWN ON THESE PLANS ARE OBTAINED BY A SEARCH OF THE AVAILABLE RECORDS. TO THE BEST OF OUR KNOWLEDGE THERE ARE NO EXIST'G UTILITIES EXCEPT AS SHOWN ON THESE PLANS. THE CONTRACTOR IS RESP'B TO TAKE SUE PRECAUTIONARY MEASURES TO PROTECT THE UTILITY LINES SHOWN AND ANY OTHER LINES NOT OF RECORD OR NOT SHOWN ON THESE PLANS.

REVISION		
MARK	DATE	DESCRIPTION
1	1-21-64	REVISED TYP. SECTION. EXIST. PVMT.

ALBERT A. WEBB ASSOCIATES
CIVIL ENGINEERS - RIVERSIDE, CALIFORNIA
APPROVED R.E. 9876 DATE 10/31/63

CITY OF RIVERSIDE, CALIFORNIA
DEPARTMENT OF PUBLIC WORKS

STREET PLAN & PROFILE
COLORADO AVENUE
TRACT NO. 2748

DATE AUGUST 1963	SCALE 1"=50'	APPROVED BY DIRECTOR OF PUBLIC WORKS	NO. R-762
DRAWN dw	W.O. 63-225		
CHECKED	F.B. 444	DATE 12-20-63	SHEET 1 OF 2

DWG. No. 63-225 A

PROFILE
NOTE BOOK NO.
SURVEYED
PLOTTED
GRADES CHECKED
B.M.'S WRITTEN
STRUCTURE NOTES CHK'D
BY
DATE

PLAN
NOTE BOOK NO.
SURVEYED
PLOTTED
ALIGNMENT CHECKED
RT. OF WAY CHECKED
BY
DATE

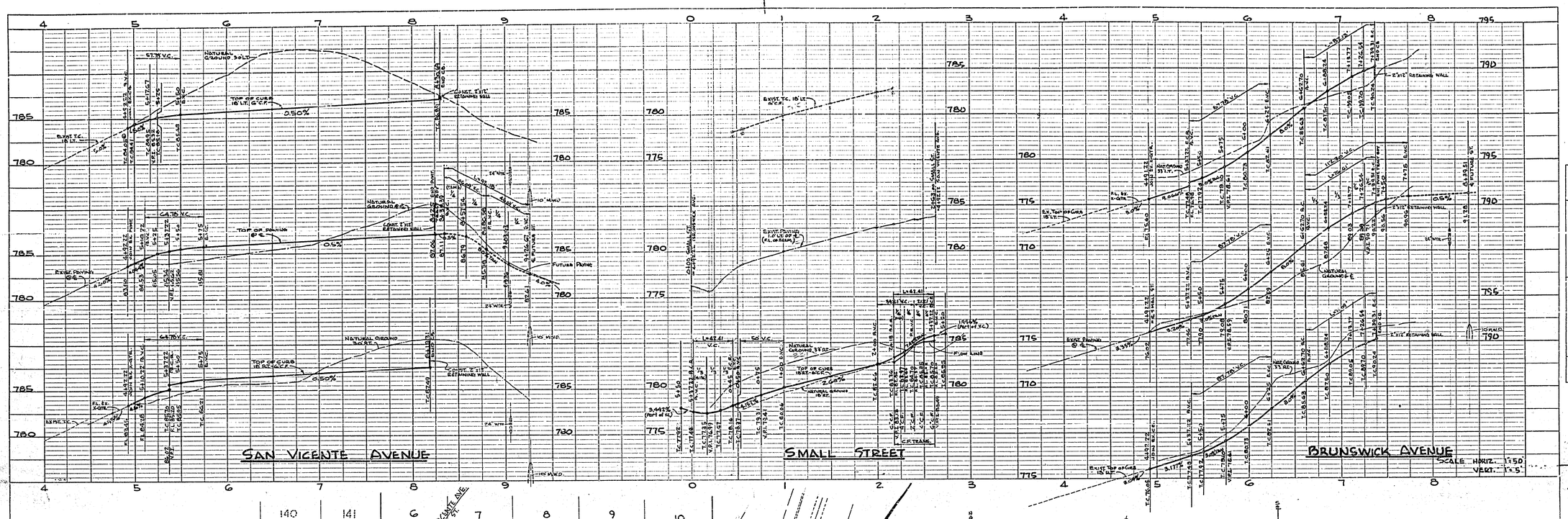

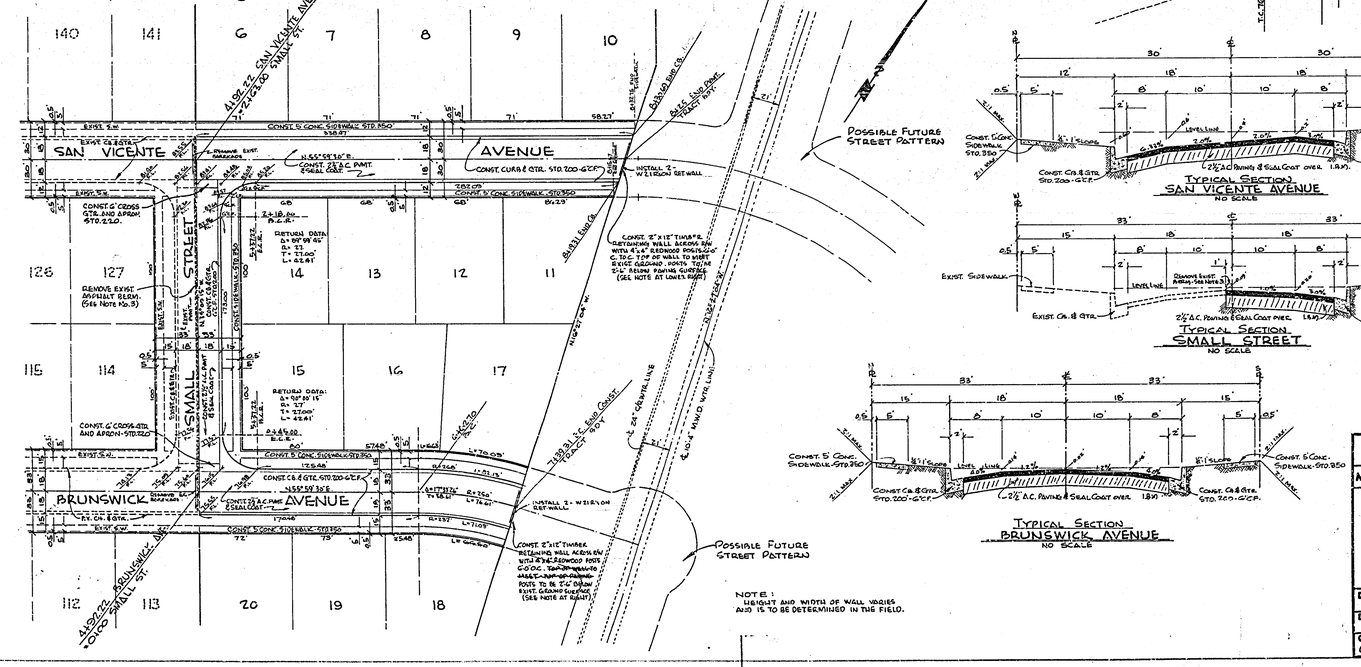

NOTE:
HEIGHT AND WIDTH OF WALL VARIES AND IS TO BE DETERMINED IN THE FIELD.

PROFILE		
SURVEYED		
PLOTTED		
GRADES CHECKED		
B.M.'S NOTED		
STRUCTURE NOTATIONS CHKD.		
NOTE BOOK		
NO.		

PLAN		
SURVEYED		
PLOTTED		
ALIGNMENT CHECKED		
RT. OF WAY CHECKED		
NOTE BOOK		
NO.		

ALBERT A. WEBB ASSOCIATES
CIVIL ENGINEERS - RIVERSIDE, CALIFORNIA
APPROVED [signature] DATE 10/31/63
R.E. 9876

CITY OF RIVERSIDE, CALIFORNIA
DEPARTMENT OF PUBLIC WORKS

STREET PLAN & PROFILE
SAN VICENTE AVENUE
SMALL STREET
BRUNSWICK AVENUE
TRACT NO. 2748

REVISION		
MARK	DATE	DESCRIPTION

DATE AUGUST 1963	SCALE 1"=50'	APPROVED BY [signature] DIRECTOR OF PUBLIC WORKS	NO. R-762
DRAWN dw	W.O. 63-225		
CHECKED RON	F.B. 444	DATE 12-30-63	SHEET 2 OF 2

DWG. No. 63-225A