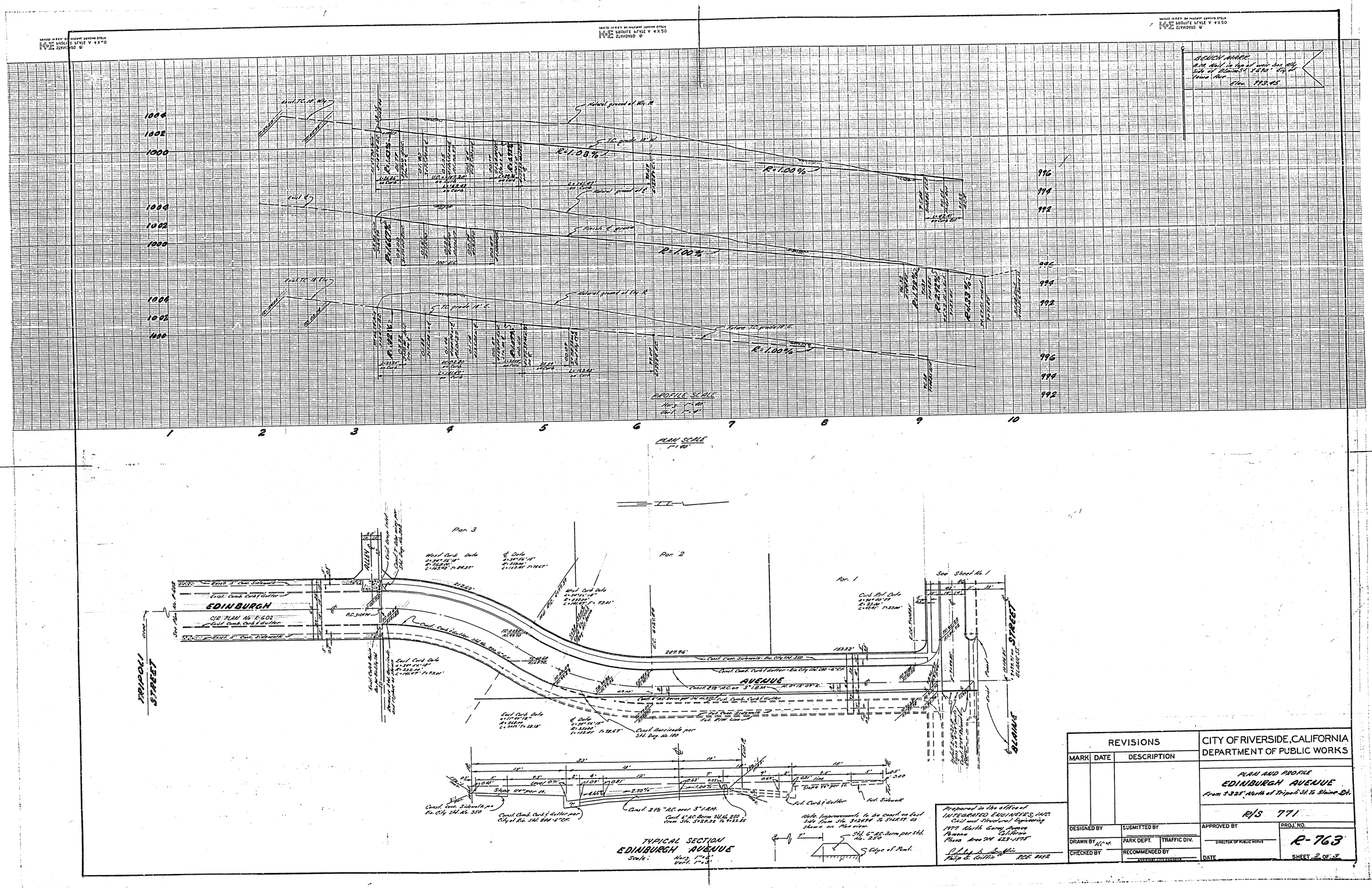
BENCH MARK
B.M. set in top of main sec. alty
side at Blaine St. 15.0' E'ly of
Tenn. Ave.
Elev. 993.45
Natural ground at Alg. A
Exist. TC. at Alg.
TC. grade at Alg.
R=1.08%
R=1.00%
Exist. TC. at Alg. B
Natural ground at Alg. B
Value TC. grade at G.
PROFILE SCALE
Horz. 1"=40'
Vert. 1"=4'
PLAN SCALE
1"=40'
TRIPOLI STREET
EDINBURGH
C/R. PLAN No. E-602
Exist. Comb. Curb & Gutter
Exist. 5" Conc. Sidewalk
ALLEY
Const. Comb. Curb & Gutter Std. No. 200 Cl. "C"
Const. Conc. Sidewalk - Rio City Std. 350
Const. Comb. Curb & Gutter - Rio City Std. 200 - Cl. "C"
Const. 2½" AC on 3" I.B.M.
Const. 6" AC Berm per Std. No. 250
Exist. Curb Date
Const. Barricade per Std. Dwg. No. 170
AVENUE
BLAINE STREET
See Sheet No. 1
Par. 1
Par. 2
Par. 3
TYPICAL SECTION
EDINBURGH AVENUE
Scale: Horz. 1"=6'
Vert. 1"=2'
Const. Conc. Sidewalk per Rio City Std. No. 350
Const. Comb. Curb & Gutter per City of Riv. Std. 200 - Cl. "C"
Const. 2½" AC over 5" I.B.M.
Const. 6" AC Berm Std. No. 250 from Sta. 5+28.38 to 9+29.85
Slope 1/4" per ft.
Exist. Curb & Gutter
Exist. Sidewalk
Note: Improvements to be constr. on East Side from Sta. 5+28.38 to 5+68.38 as shown on Plan view.
Std. 6" AC Berm per Std. No. 250
Edge of Pavt.
Prepared in the offices of
INTEGRATED ENGINEERS, INC.
Civil and Structural Engineering
1977 North Garey Avenue
Pomona California
Phone Area 714 623-1575
Philip L. Griffin
Philip L. Griffin RCE 8152
REVISIONS
MARK
DATE
DESCRIPTION
DESIGNED BY
SUBMITTED BY
DRAWN BY
PARK DEPT.
TRAFFIC DIV.
CHECKED BY
RECOMMENDED BY
ASSISTANT CITY ENGINEER
CITY OF RIVERSIDE, CALIFORNIA
DEPARTMENT OF PUBLIC WORKS
PLAN AND PROFILE
EDINBURGH AVENUE
From 3325' North of Tripoli St. To Blaine St.
R/S 771
APPROVED BY
DIRECTOR OF PUBLIC WORKS
DATE
PROJ. NO.
R-763
SHEET 2 OF 3



BENCH MARK

B.M. Nail in top of weir box Nly Side of Blaine St. & 624' Ely of Iowa Ave. Elev. 993.45

GENERAL CONSTRUCTION NOTE FROM PRIVATE ENGINEER TO CONTRACTOR

The existance and location of any underground utilities pipe or structures shown on these plans are obtained by a search of available records. To the best of our knowledge there are no existing utilities except as shown on these plans. The contractor is required to take due precautionary measures to protect the utility lines shown and any other lines not of record or not shown on these plans.

Philip G. Griffin R.C.E. 8052

GENERAL NOTES

1. It shall be the responsibility of the contractor to clear the right of way in accordance with the provisions of law as it affects each utility including irrigation lines and appurtenances and at no cost to the city.
2. Construction shall be in accordance with the City of Riverside, Department of Public Works, Specifications No. 461 and Standard Drawings.
3. Prime coat, seal coat, and paint binders are required.
4. Grading will require a permit under Ordinance 3093 for cut or fill exceeding 100 cubic yards, or a fill over one foot in depth.
5. Developer to furnish & install street name sign and post as per City Std. Dwg. No. 662.

PLAN SCALE
1" = 40'

Telephone Co. buried cable contact Tel. Co. 24 hrs. prior to excavation in area at 684-0071 or 547-6606

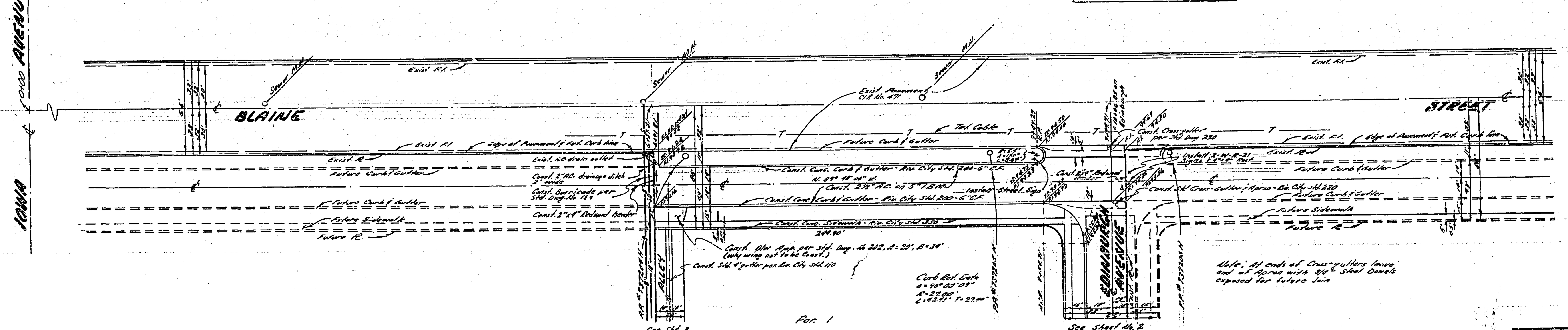

STREET NAME SIGN SCHEDULE

A	Blaine Street	1100
	Edinburgh Avenue	3300

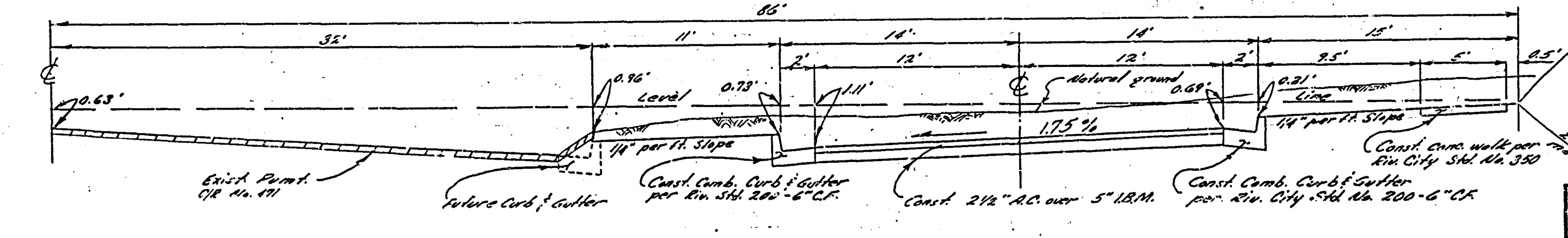

TYPICAL SECTION
BLAINE STREET
SCALE Horz. 1"=6' Vert. 1"=3'

Prepared in the office of
INTEGRATED ENGINEERS, INC.
Civil and Structural Engineering
1977 North Garey Avenue
Pomona California
Phone Area 714 623-1575

Philip G. Griffin R.C.E. 8052

REVISIONS			CITY OF RIVERSIDE, CALIFORNIA DEPARTMENT OF PUBLIC WORKS
MARK	DATE	DESCRIPTION	PLAN AND PROFILE BLAINE STREET From IOWA AVE., East ±692 Ft. To ±1009 Ft.
			R/S 771
DESIGNED BY	SUBMITTED BY		APPROVED BY ____ DIRECTOR OF PUBLIC WORKS / PROJ. NO. R-763
DRAWN BY H.G.M.	PARK DEPT.	TRAFFIC DIV.	
CHECKED BY	RECOMMENDED BY ASSISTANT CITY ENGINEER		DATE / SHEET 1 OF 3

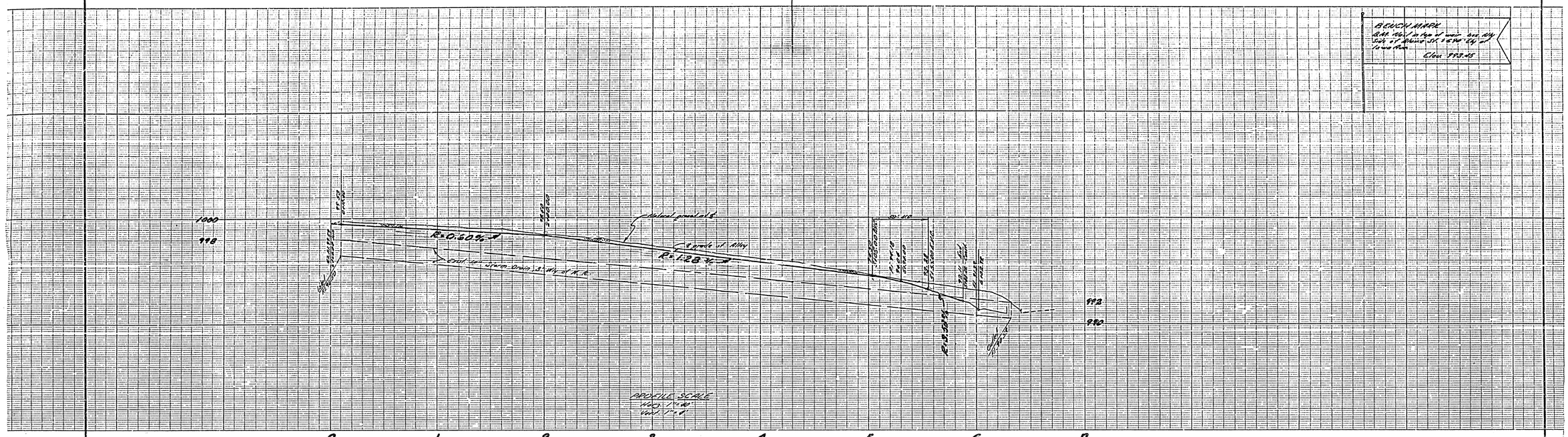

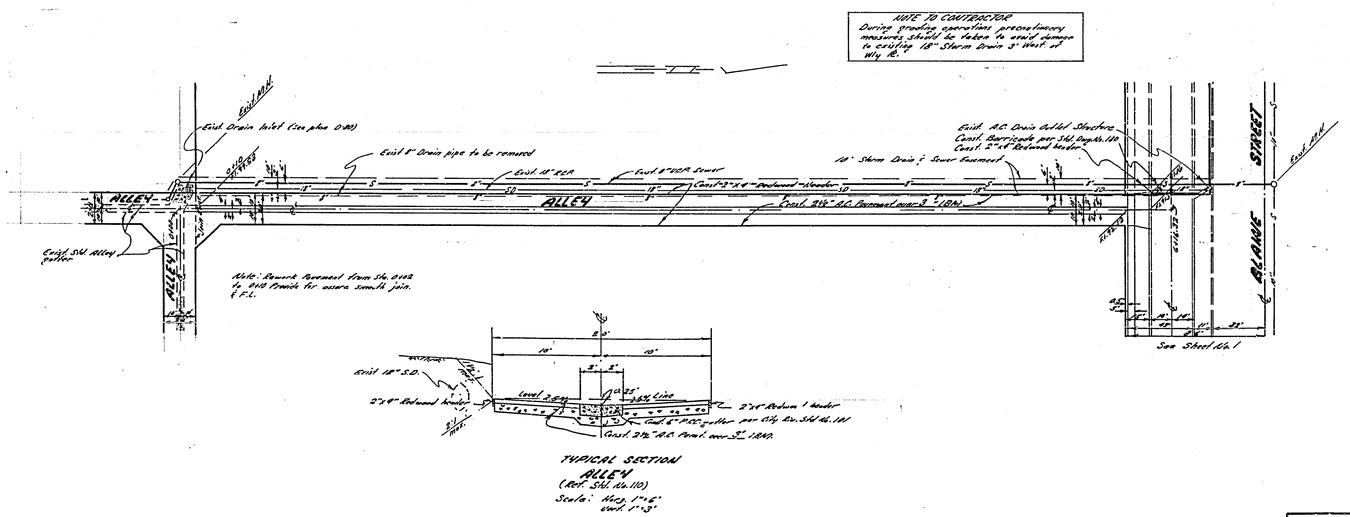

Prepared in the office of
INTEGRATED ENGINEERS, INC.
Civil and Structural Engineering
1979 North Garey Avenue
Pomona California
Phone Area 714 623-1595
Philip E. Gaitten R.C.E. 8552

REVISIONS		
MARK	DATE	DESCRIPTION

CITY OF RIVERSIDE, CALIFORNIA
DEPARTMENT OF PUBLIC WORKS

PLAN AND PROFILE
ALLEY
From Blaine Street 2 670 Ft. South

R/S 771

DESIGNED BY	SUBMITTED BY	APPROVED BY	PROJ. NO.
DRAWN BY K.D.H.	PARK DEPT. / TRAFFIC DIV.	DIRECTOR OF PUBLIC WORKS	R-763
CHECKED BY	RECOMMENDED BY ASSISTANT CITY ENGINEER	DATE	SHEET 2 OF 2