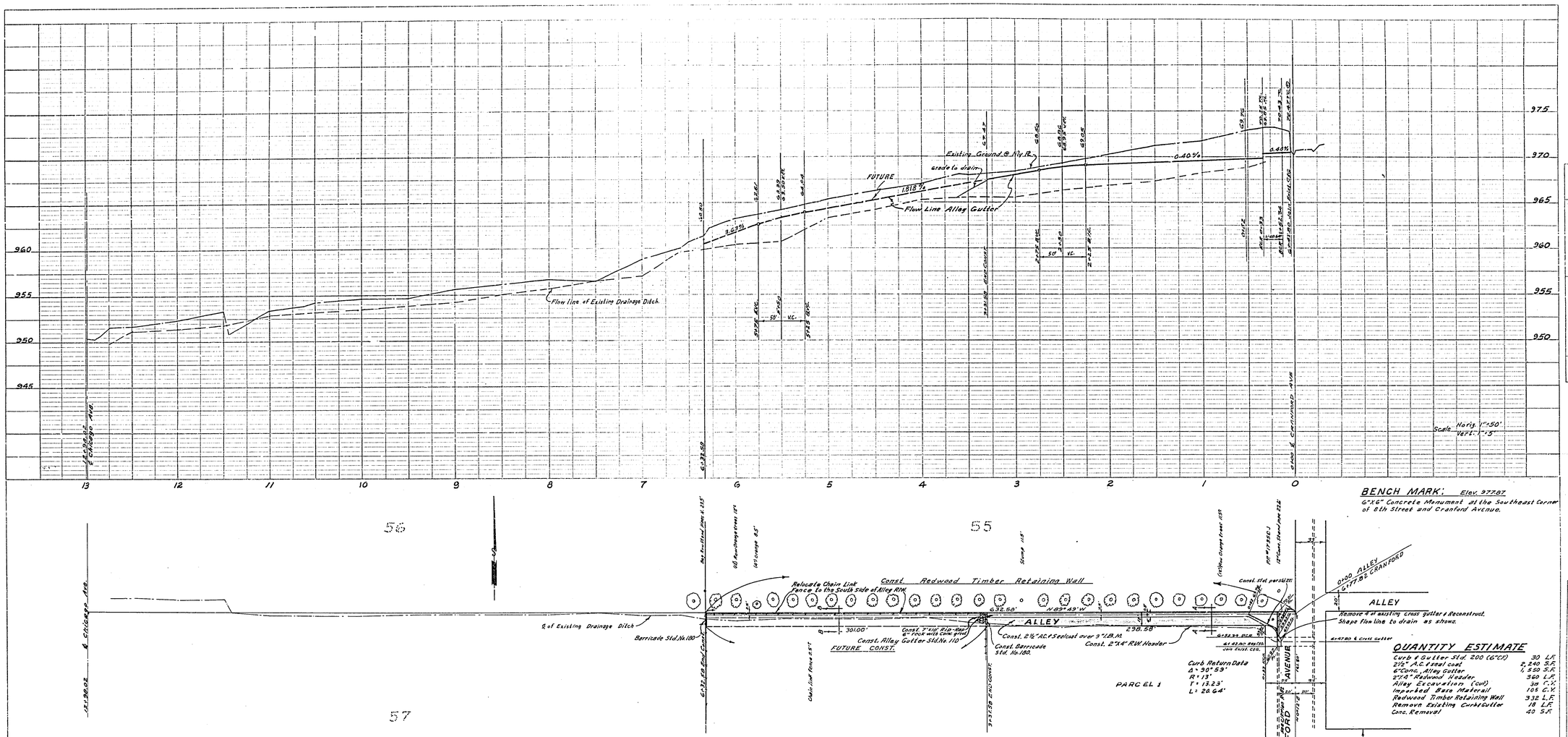

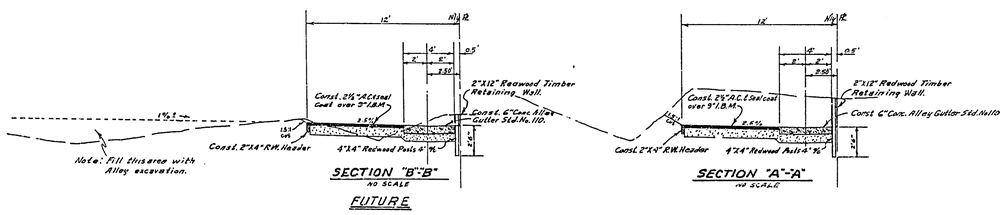

BENCH MARK: Elev. 977.87

6"x6" Concrete Monument at the Southeast Corner of 8th Street and Cranford Avenue.

GENERAL NOTES:

1. It shall be the responsibility of the contractor to clear the right of way in accordance with the provisions of laws it affects: each utility including irrigation lines and appurtenances and at no cost to the City.
2. Construction shall be in accordance with the City of Riverside, Department of Public Works, Specifications No. 461 and Standard Drawings.
3. Prime coat, seal coat, and paint binder are required.
4. Grading will require a permit under Ordinance 3093 for a cut or fill exceeding 100 cubic yards, or a fill over one foot in depth.

NOTICE TO CONTRACTOR

The existence and location of any underground utility pipes or structures shown on these plans are obtained by a search of the available records. To the best of our knowledge, there are no existing utilities except as shown on these plans. The Contractor is required to take due precautionary measures to protect the utility lines shown and any other lines not of record or not shown on these plans.

REVISION		
MARK	DATE	DESCRIPTION

ALBERT A. WEBB ASSOCIATES
CIVIL ENGINEERS · RIVERSIDE, CALIFORNIA
APPROVED R.E. 7972 DATE 2/24/64

CITY OF RIVERSIDE, CALIFORNIA
DEPARTMENT OF PUBLIC WORKS

ALLEY PLAN & PROFILE
FROM
CRANFORD AVENUE
WESTERLY
R/S No. 775

DATE Feb. 1964	SCALE 1" = 50'	APPROVED BY	NO. R-792
DRAWN B.E.L.	W.O. 63-349	DIRECTOR OF PUBLIC WORKS	
CHECKED	F.B. 486	DATE 4-14-64	SHEET 1 OF 1

DWG. No. 63-349-A

PROFILE: SURVEYED, PLOTTED, CHECKED, B.M.'S SET, STRUCTURE, STATIONS CHKD.
NOTE BOOK NO.
BY
DATE

PLAN: SURVEYED, PLOTTED, CHECKED, RT. OF WAY CHECKED
NOTE BOOK NO.
BY
DATE

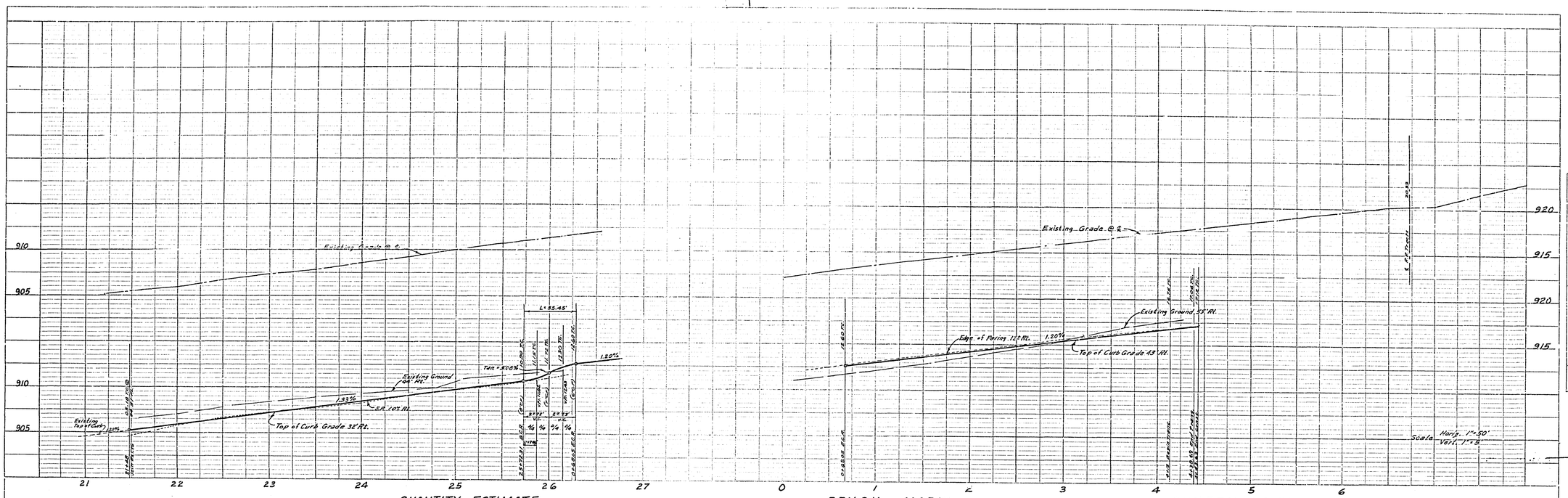

QUANTITY ESTIMATE

Curb & Gutter Standard No. 200 (6"C.F.)	404 L.F.
2½" A.C. & seal coat	17,062 S.F. △▲
Curb & Gutter Standard No. 200 (8"C.F.)	454 L.F.
2"X 4" Redwood Header	100 L.F.
W-21-R	3 Ea.
Imported Base Material (6")	316 C.Y. △▲
2½" A.C. & Seal coat (by City)	3,950 S.F. △▲
Imported Base Material (by City)	73 C.Y. △▲

BENCH MARK:

Elev. 911.765
P.K. spike in P.P. # 4998-J 28'± N'ly of ℄ of Spruce St. on East side of Chicago Ave.

GENERAL NOTES:

1. It shall be the responsibility of the contractor to clear the right of way in accordance with the provisions of law so it affects each utility including irrigation lines and appurtenances and at no cost to the City.
2. Construction shall be in accordance with the City of Riverside, Department of Public Works, Specifications No. 461 and Standard Drawings.
3. Prime coat, seal coat, and paint binder are required.
4. Grading will require a permit under Ordinance 3033 for a cut or fill exceeding 100 cubic yards, or a fill over one foot in depth.
5. Trim edge of existing pavement, where new paving joins existing pavement, to a clean straight line. Construct match-up paving as shown and overlay paving as directed in the field to produce a smooth crown section.
6. Trees to be removed or relocated as directed by the Park Superintendent.

⊗ Indicates Mercury Vapor Luminaire to be installed on wood pole by the utilities Dept. upon payment of $125.00.

△ 7. Contractor must obtain Div. of Highway Encroachment permit, for construction in State R/W.

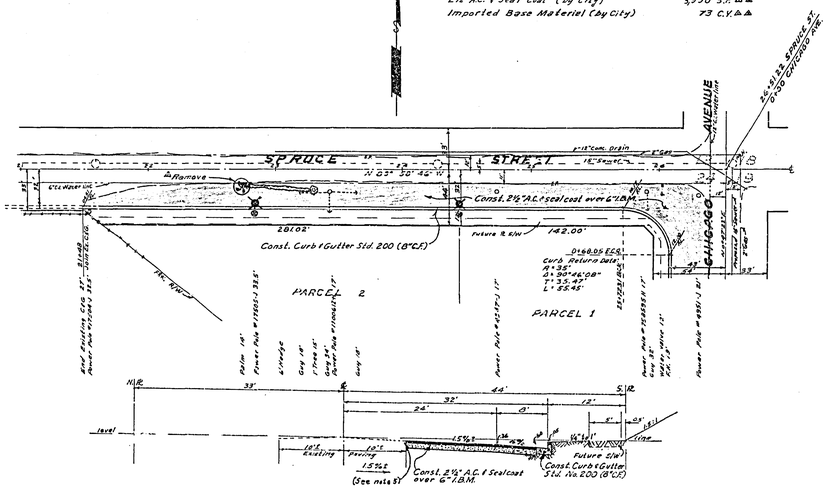

TYPICAL SECTION
SPRUCE STREET
NO SCALE

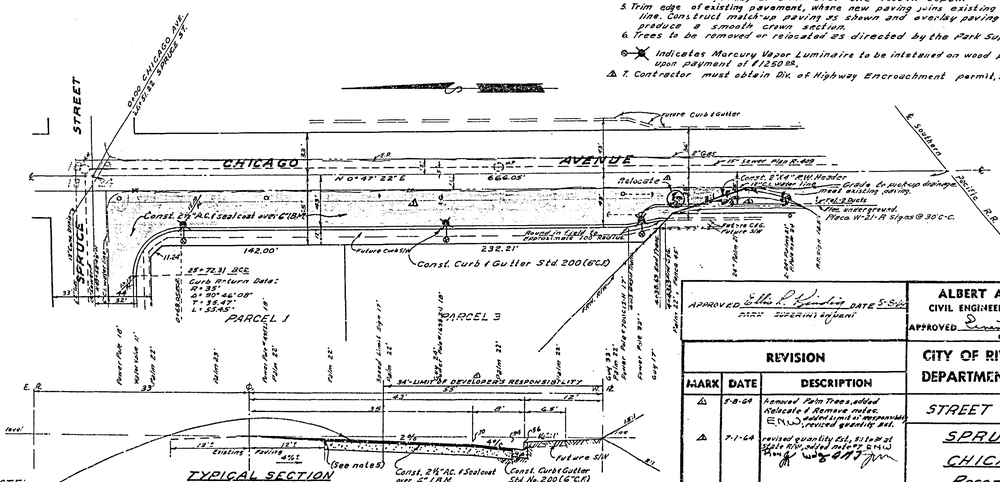

NOTE:
Contractor shall contact City Engineer to negotiate construction of remainder of match-up pavement.

TYPICAL SECTION
CHICAGO AVENUE
NO SCALE

NOTICE TO CONTRACTOR

The existence and location of any underground utility pipes or structures shown on these plans are obtained by a search of the available records. To the best of our knowledge, there are no existing utilities except as shown on these plans. The Contractor is required to take due precautionary measures to protect the utility lines shown and any other lines not of record or not shown on these plans.

APPROVED Ellis L. Hawkins DATE 5-8-64
PARK SUPERINTENDENT

APPROVED [signature] DATE 2/11/64
R.E. 9876

ALBERT A. WEBB ASSOCIATES
CIVIL ENGINEERS - RIVERSIDE, CALIFORNIA

REVISION		
MARK	DATE	DESCRIPTION
△	5-8-64	removed Palm Trees, added Relocate & Remove notes.
△	7-1-64	revised quantity est. sizes of Spruce R/W, added signal in accordance with revised quantity est.

CITY OF RIVERSIDE, CALIFORNIA
DEPARTMENT OF PUBLIC WORKS

STREET PLAN & PROFILE

SPRUCE STREET AND CHICAGO AVENUE

Record of Survey 786

DATE Feb. 1964	SCALE 1" = 50'	APPROVED BY [signature] DIRECTOR OF PUBLIC WORKS	NO. R-793
DRAWN BEL.	W.O. 63-244		
CHECKED BY [signature]	F.B. 505	DATE 4-29-64	SHEET 1 OF 1

Dwg. No. 63-244-A

PROFILE: SURVEYED ___ PLOTTED ___ GRADES CHECKED ___ B.M. & STATIONS VERIFIED ___ STRUCTURE NOTES AND GRADES ___ BY ___ DATE ___
NOTE BOOK NO. ___

PLAN: SURVEYED ___ PLOTTED ___ RIGHT OF WAY CHECKED ___ ALL OF WAY DIMENSIONS ___ BY ___ DATE ___
NOTE BOOK NO. ___

16½ ¢ - 4½
.09 - overlay