Sheet 1 of 2

STREET PLAN AND PROFILE
OF
SIERRA VISTA AVE.
IN
SIERRA VISTA RANCHO
SUBDIVISION No. 2
RIVERSIDE COUNTY CALIFORNIA

—by—
ALBERT A. WEBB ASSOCIATES
CIVIL ENGINEERS
RIVERSIDE CALIFORNIA
MAY 1954

PROPERTY OF
COUNTY OF RIVERSIDE
Office of the Road Commissioner

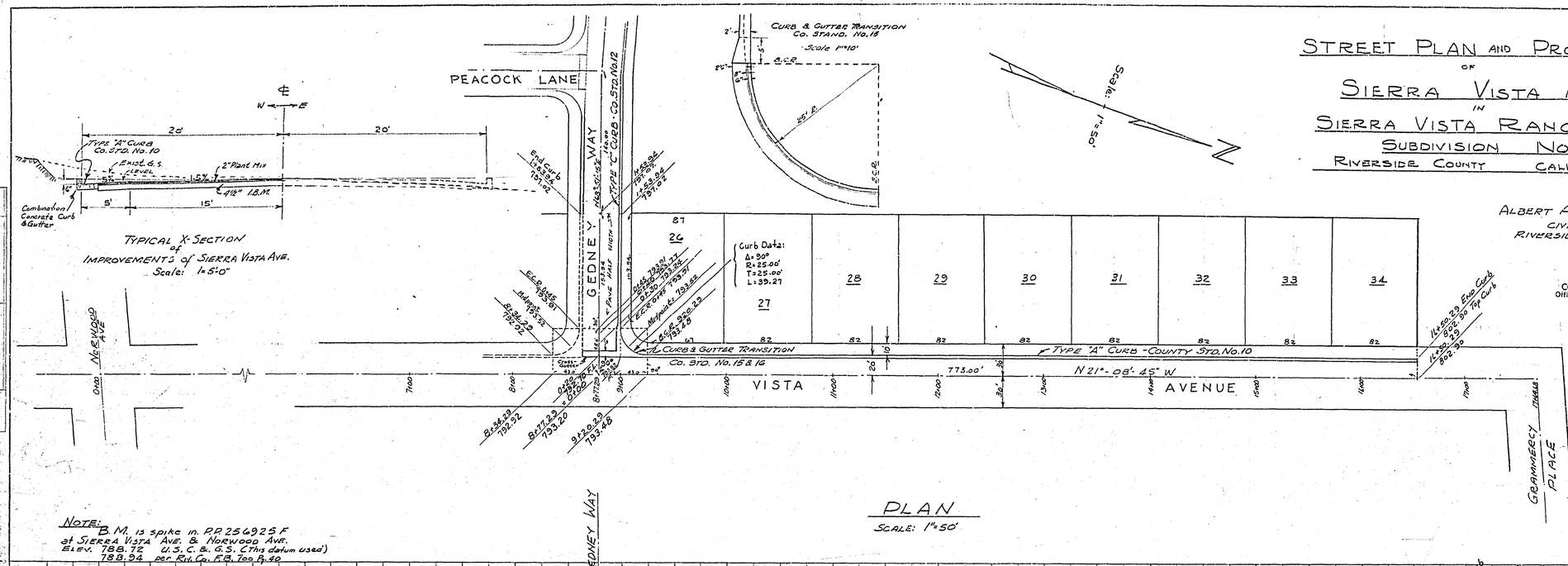

PLAN
SCALE: 1"=50'

NOTE: B.M. is spike in P.P. 256925 F at Sierra Vista Ave. & Norwood Ave.
Elev. 788.72 U.S.C.&G.S. (This datum used)
788.94 per Riv. Co. F.B. 700 p. 40

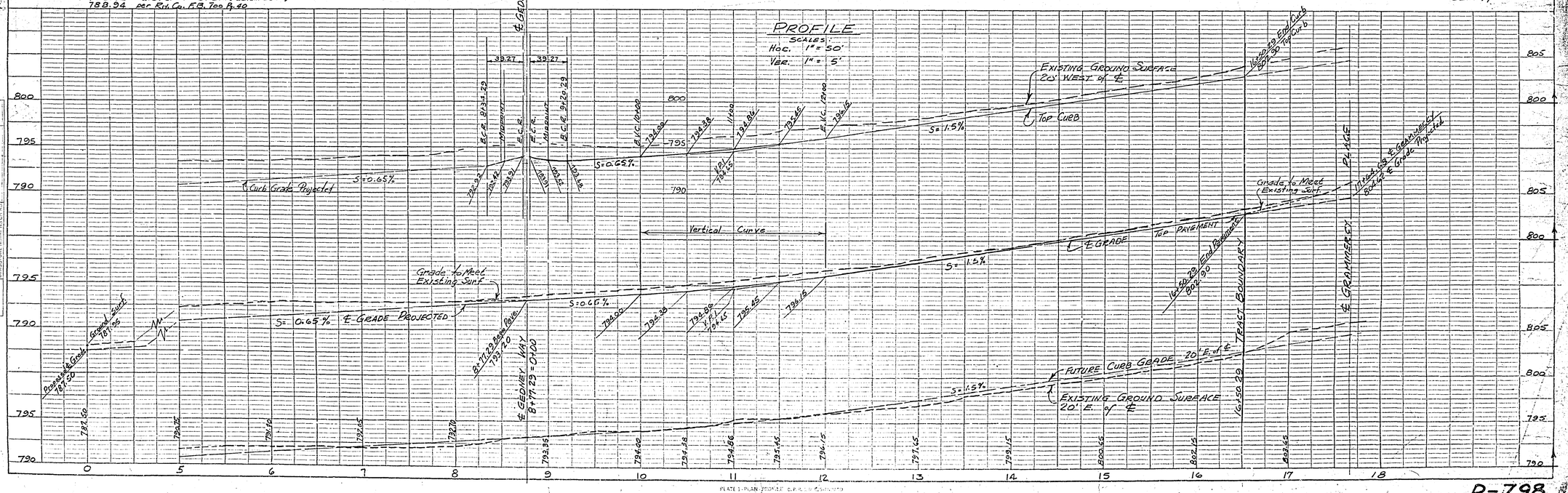

R-798

PLATE 1-PLAN AND PROFILE OF PROPOSED IMPROVEMENTS
NORWOOD AVE. TO GEDNEY WAY

K & E Co. No. 345-1

Sheet 2 of 2

STREET PLAN AND PROFILE
OF
PEACOCK LANE AND GEDNEY WAY
IN
SIERRA VISTA RANCHO
SUBDIVISION No. 2
RIVERSIDE COUNTY CALIFORNIA

-by-
ALBERT A. WEBB ASSOCIATES
CIVIL ENGINEERS
RIVERSIDE CALIFORNIA
MAY 1954

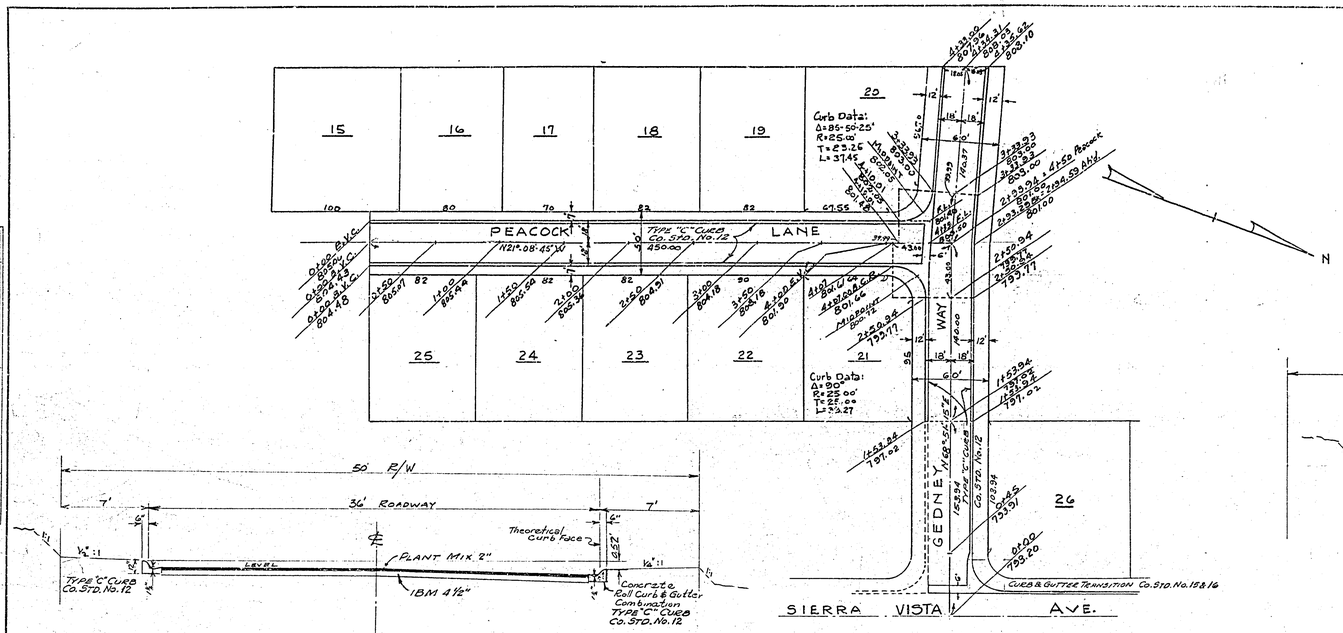

PLAN
SCALE: 1"=50'

TYPICAL X-SECTION
IMPROVEMENTS of PEACOCK LANE
Scale: 1"=5'

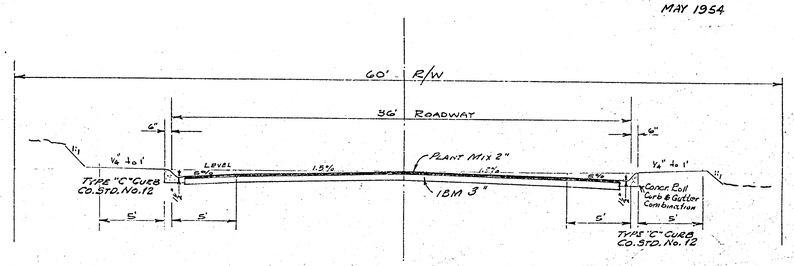

TYPICAL X-SECTION
IMPROVEMENTS of GEDNEY WAY
Scale: 1"=5'

PROPERTY OF
COUNTY OF RIVERSIDE
Office of the Road Commissioner

APPROVED THIS 10 day of Aug. 1954
A.C. KEITH, County Surveyor
By: R.D. Purcell
DEPUTY

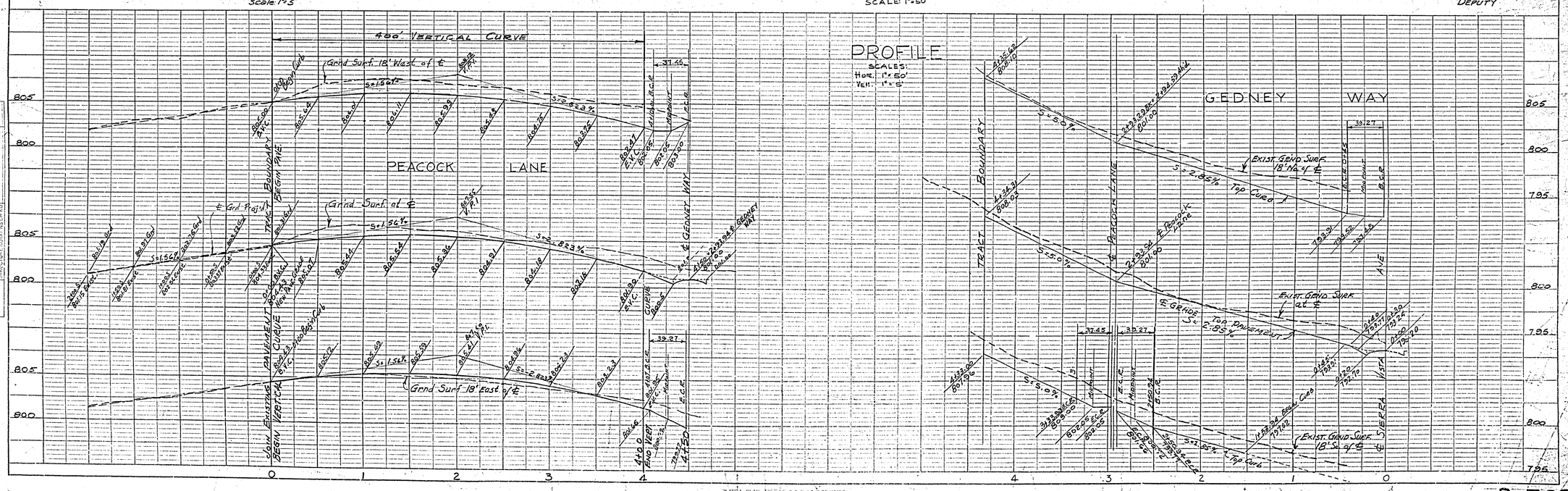

PLATE 1 - PLAN - PROFILE - O.P.R. & R.S. 201 - ROAD
KEUFFEL & ESSER CO., NEW YORK

K & E Co. No. 345-1

R-798