STREET PLAN AND PROFILE
OF
PEACOCK LANE
IN
SIERRA VISTA RANCHO SUBDIVISION

ALBERT A. WEBB ASSOCIATES
CIVIL ENGINEERS

OCTOBER 1952 SCALE 1"=40'

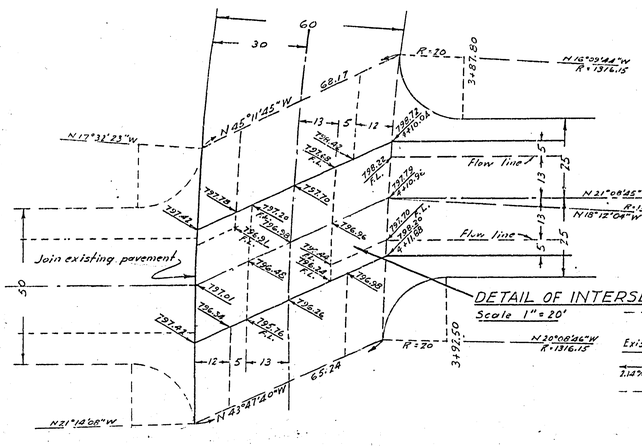

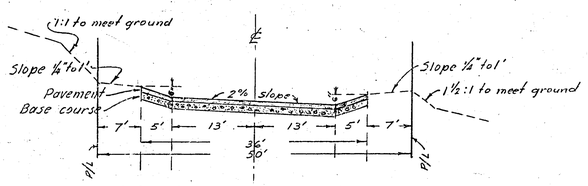

TYPICAL PAVEMENT SECTION
PEACOCK LANE

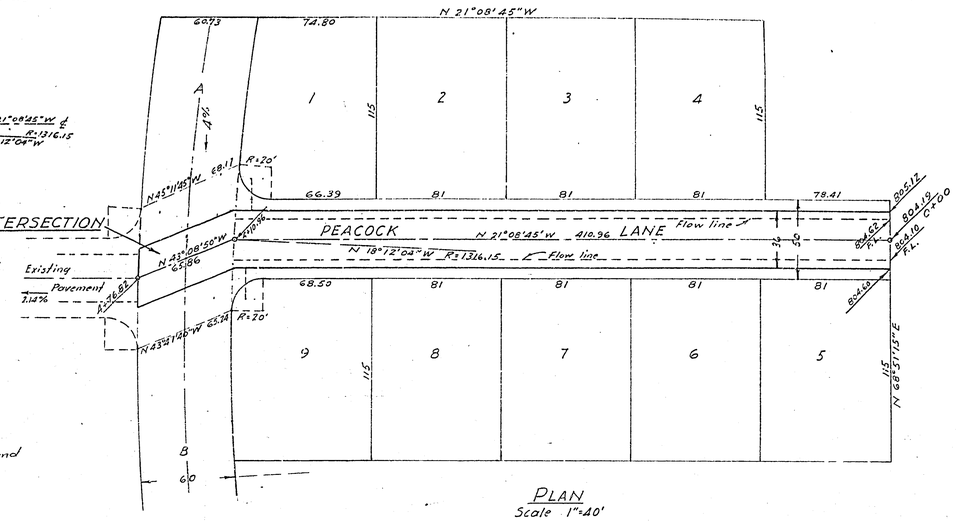

PLAN
Scale 1"=40'

PROFILE
Vertical scale 1"=4'

Approved this 10th day of October 1952.
A.C. Keith, County Surveyor
By T. Tulosky Deputy

Note: B.M. is spk. in P.P. 256925 E at Sierra Vista & Norwood Ave. elev. 788.72

Base course and Road Mix Surfacing to be of thickness and consist of such materials as approved by the Co. Road Commissioner. Original ground and final surfacing to be compacted to not less than 90% of ultimate.

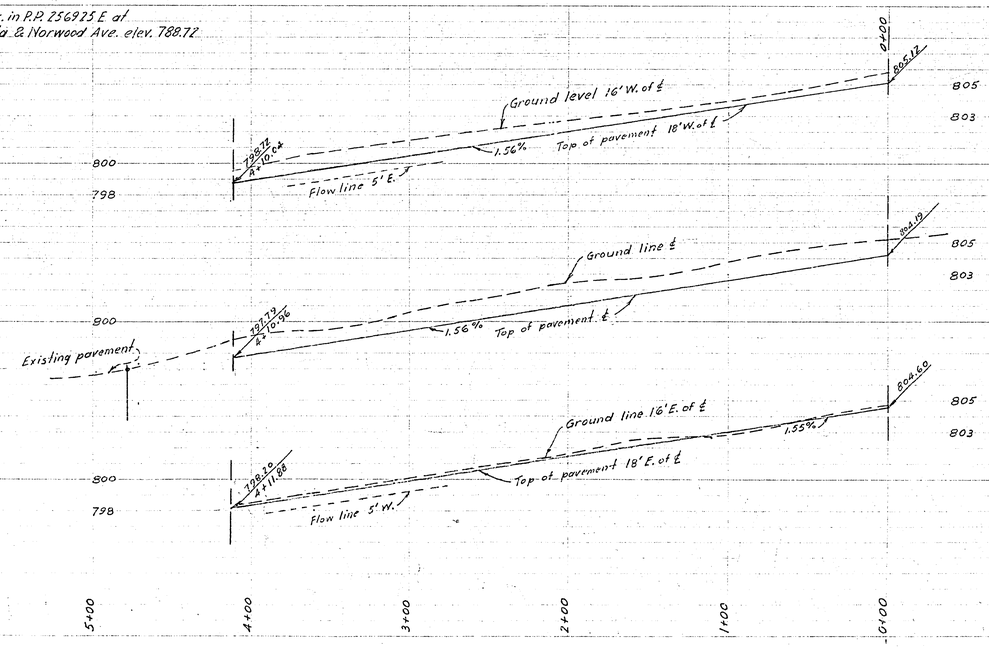

PROPERTY OF
COUNTY OF RIVERSIDE
Office of the Road Commissioner

F.B. 194/55 RC

R-799