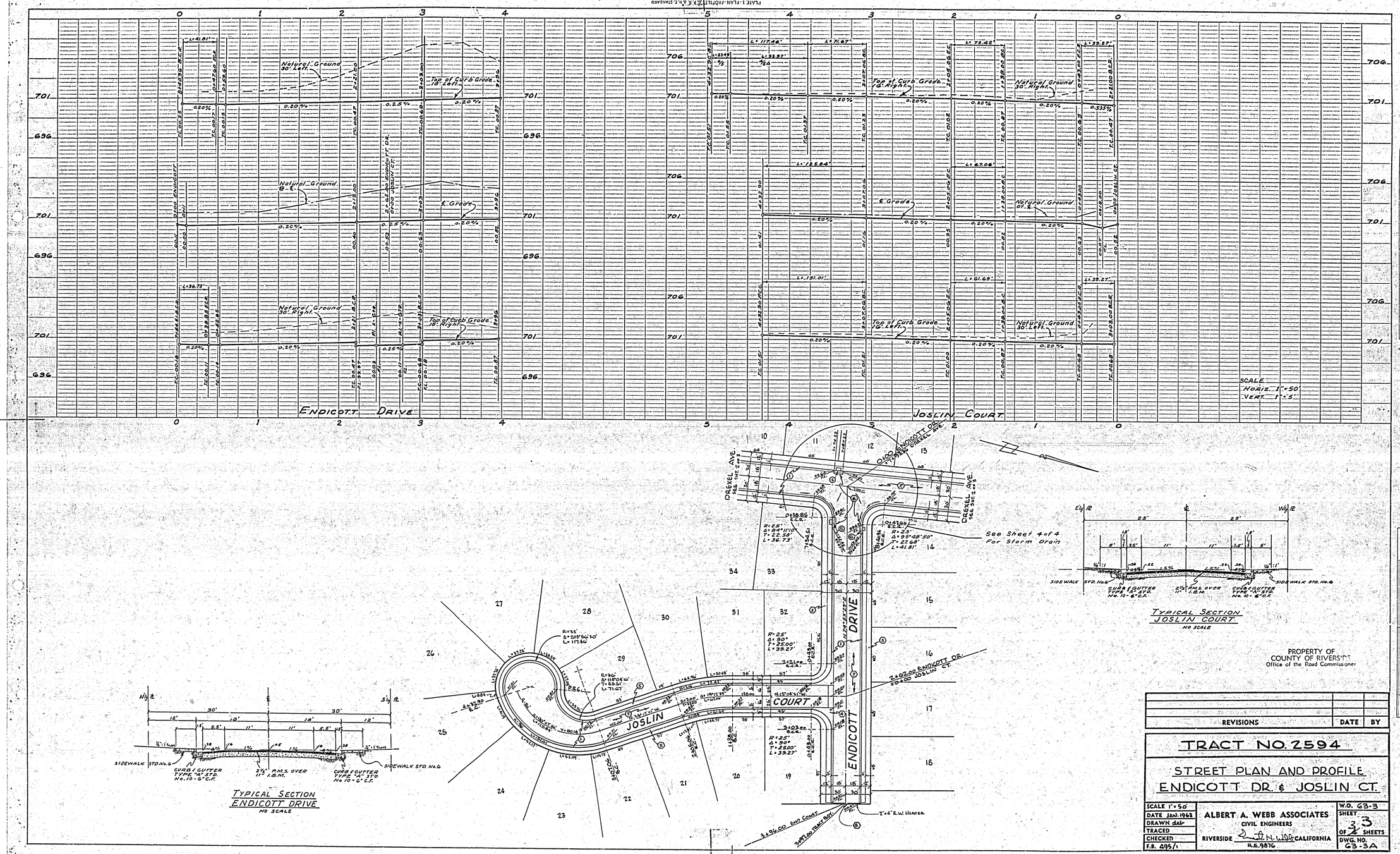

TYPICAL SECTION
ENDICOTT DRIVE
NO SCALE

TYPICAL SECTION
JOSLIN COURT
NO SCALE

PROPERTY OF
COUNTY OF RIVERSIDE
Office of the Road Commissioner

PLAN
SURVEYED
PLOTTED
GRADES CHECKED
B.M. NOTED
STRUCTURE NOTATIONS CHKD
NOTE BOOK
NO.
DATE
BY

REVISIONS	DATE	BY

TRACT NO. 2594

STREET PLAN AND PROFILE
ENDICOTT DR. & JOSLIN CT.

SCALE 1" = 50'	ALBERT A. WEBB ASSOCIATES CIVIL ENGINEERS RIVERSIDE CALIFORNIA R.E. 9876	W.O. 63-3
DATE JAN. 1962		SHEET 3 OF 3 SHEETS
DRAWN		DWG. NO. 63-3A
TRACED		
CHECKED		
F.B. 495/1		

R-806

PLATE 1 - PLAN - PROFILE O.P.R.R.R.E. STANADED
RESURFT & ESSER CO., NEW YORK.

K. & E. CO. NO. 3A5010
PRINTED IN U.S.A.

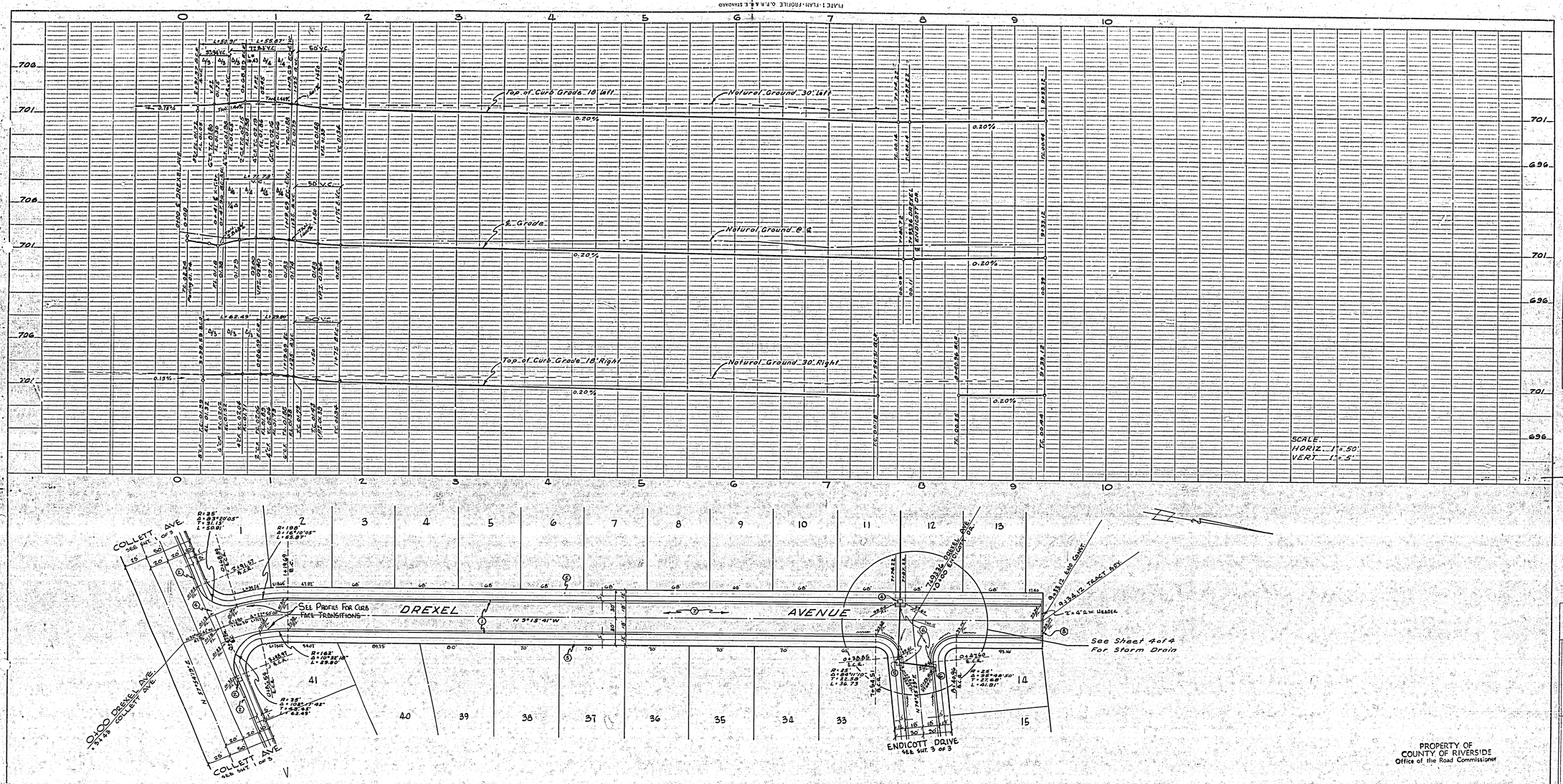

TYPICAL SECTION
DREXEL AVENUE
NO SCALE

PROFILE
SURVEYED
PLOTTED
GRADES CHECKED
HYDRAULIC DATA
STRUCTURE NOTATIONS CHKD
BY
DATE

PLAN
SURVEYED
PLOTTED
ALIGNMENT CHECKED
RT. OF WAY CHECKED
NOTE BOOK NO.
BY
DATE

PROPERTY OF
COUNTY OF RIVERSIDE
Office of the Road Commissioner

REVISIONS	DATE	BY

TRACT NO. 2594

STREET PLAN AND PROFILE
DREXEL AVENUE

SCALE 1"=50'	ALBERT A. WEBB ASSOCIATES CIVIL ENGINEERS RIVERSIDE CALIFORNIA R.E. 9876	W.O. 65-3
DATE JAN. 1965		SHEET 3 OF 4 SHEETS
DRAWN		DWG. NO. 65-3A
TRACED		
CHECKED		
F.B. 495/1		

R-806

755 1

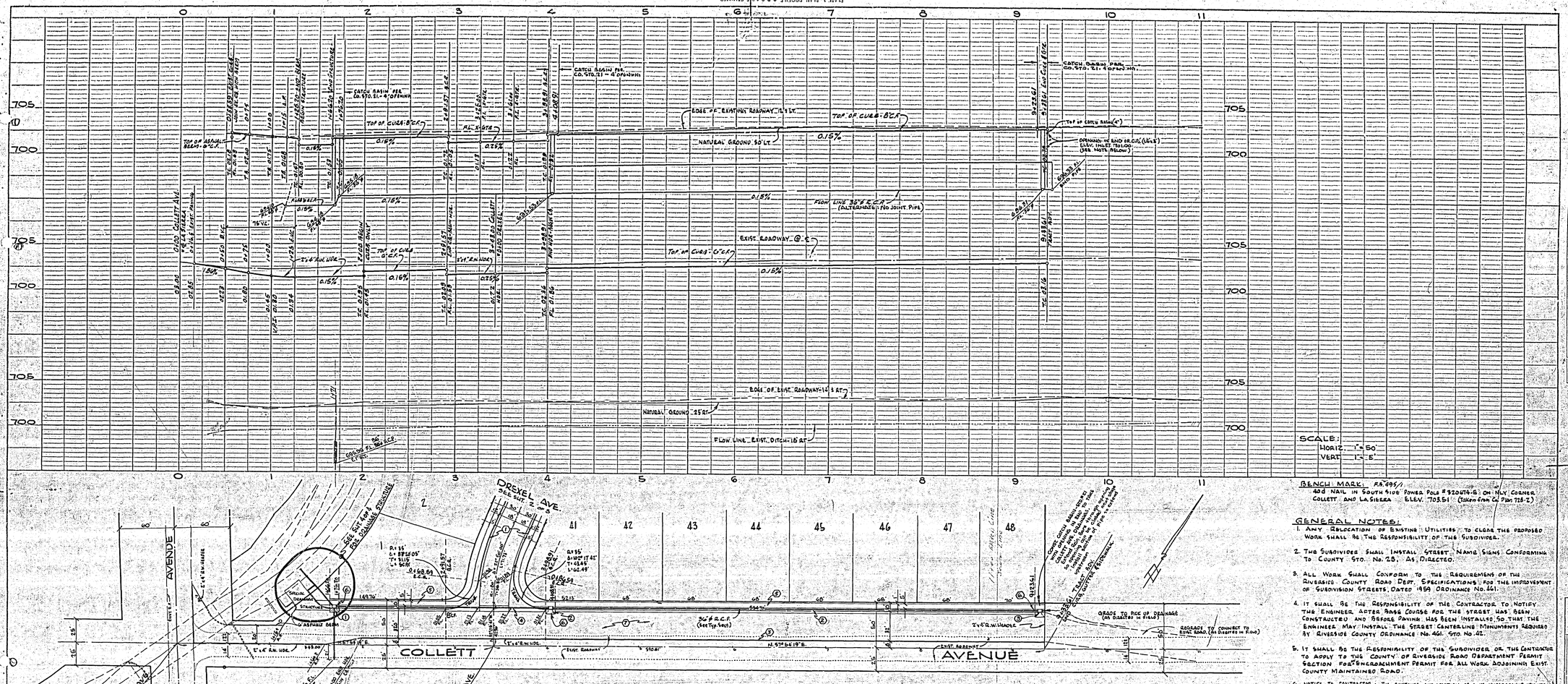

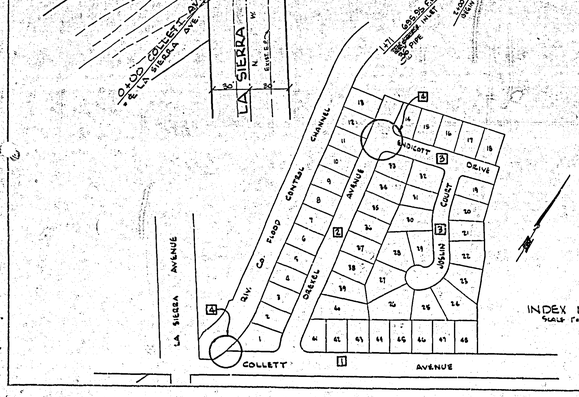

1ST. REVISION APPROVED

BY John W. Bayant 6-5-63
JOHN W. BAYANT - R.E. 6822 — DATE
Chief Engr. Riv. Co. F.C. & W.C.D.

BY A.C. KEITH
Riv. County Road Commissioner
by Quilt Stout 6-5-63
Deputy — DATE

CONSTRUCTION NOTES

1. CONST. CURB & GUTTER TYPE A - STD. NO. 10
2. CONST. CURB & GUTTER TYPE A - STD. NO. 11
3. CONST. CURB ONLY - TYPE D - STD. NO. 12A (6" C.F.)
4. CONST. CROSS GUTTER AND APRON - STD. NO. 14
5. CONST. SIDEWALK - STD. NO. 6
6. CONST. CATCH BASIN - STD. NO. 21 (OPENING NOTED) (DEPTH OF CURB OPENING TO BE 6" MINIMUM)
7. CONST. 2½" P.M.S. OVER 11" I.R.M.
8. CONST. BARRICADE - STD. NO. 27

QUANTITY ESTIMATE

CURB & GUTTER - TYPE A - STD. NO. 10	9303 L.F.
CURB & GUTTER - TYPE A - STD. NO. 11	707 L.F.
CURB ONLY - TYPE D - STD. NO. 12-A 6" C.F.	676 L.F.
CROSS GUTTER AND APRON - STD. NO. 14	1264 S.F.
2½" PLANT MIX SURFACING	53,743 S.F.
IMPORTED BASE MATERIAL	2,853 C.Y.
SIDEWALK - STD. NO. 6	18,510 S.F.
2" x 4" REDWOOD HEADER	413 L.F.
BARRICADE - STD. NO. 27	2 EA.
6" ASPHALT BERM	84' L.F.
CATCH BASIN - STD. NO. 21	6 EA.
48" R.C.P. - 2000 D	58' L.F.
36" R.C.P. - 2000 D (ALTERNATE: NO-JOINT PIPE)	~~88' L.F.~~ 102' L.F.
~~30" R.C.P. - 2000 D~~	~~44' L.F.~~
24" R.C.P. - 2000 D	18 L.F.
SPECIAL DRAINAGE STRUCTURE	1 EA.
CHANNEL INLET STRUCTURE	2 EA.
MARKERS - TYPE D - 1 - 3" CLEAR REFL.	4 EA.

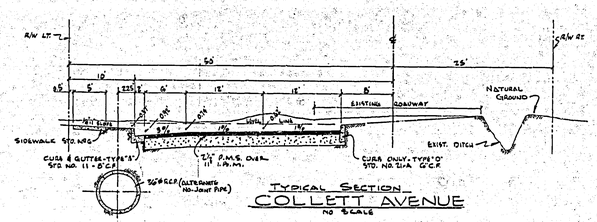

TYPICAL SECTION
COLLETT AVENUE
NO SCALE

APPROVED John W. Bayant 8/6/63
JOHN W. BAYANT, R.E. No. 6822
Chief Engr. Riv. County Flood Control and Water Conservation District

APPROVED May 6, 1963
A.C. KEITH
RIVERSIDE COUNTY ROAD COMMISSIONER
BY Quilt Stout DEPUTY

"Approval of these plans by the Riverside County Road Commissioner does not relieve the Engineer of the responsibility for the engineering design."

BENCH MARK:

F.B. 495/1
Add NAIL IN SOUTH SIDE POWER POLE # 520 GTA-6 ON NLY CORNER COLLETT AND LA SIERRA — ELEV. 703.51 (Taken from Co. Plan 728-2)

GENERAL NOTES:

1. ANY RELOCATION OF EXISTING UTILITIES TO CLEAR THE PROPOSED WORK SHALL BE THE RESPONSIBILITY OF THE SUBDIVIDER.
2. THE SUBDIVIDER SHALL INSTALL STREET NAME SIGNS CONFORMING TO COUNTY STD. NO. 28, AS DIRECTED.
3. ALL WORK SHALL CONFORM TO THE REQUIREMENTS OF THE RIVERSIDE COUNTY ROAD DEPT. SPECIFICATIONS FOR THE IMPROVEMENT OF SUBDIVISION STREETS, DATED 1959. ORDINANCE No. 461.
4. IT SHALL BE THE RESPONSIBILITY OF THE CONTRACTOR TO NOTIFY THE ENGINEER AFTER BASE COURSE FOR THE STREET HAS BEEN CONSTRUCTED AND BEFORE PAVING HAS BEEN INSTALLED, SO THAT THE ENGINEER MAY INSTALL THE STREET CENTERLINE MONUMENTS REQUIRED BY RIVERSIDE COUNTY ORDINANCE No. 461. STD. No. 42.
5. IT SHALL BE THE RESPONSIBILITY OF THE SUBDIVIDER OR THE CONTRACTOR TO APPLY TO THE COUNTY OF RIVERSIDE ROAD DEPARTMENT PERMIT SECTION FOR ENCROACHMENT PERMIT FOR ALL WORK ADJOINING EXIST. COUNTY MAINTAINED ROAD.
6. NOTICE TO CONTRACTOR: THE EXISTENCE AND LOCATION OF ANY UNDERGROUND UTILITY PIPES OR STRUCTURES SHOWN ON THESE PLANS ARE OBTAINED BY A SEARCH OF THE AVAILABLE RECORDS. TO THE BEST OF OUR KNOWLEDGE THERE ARE NO EXISTING UTILITIES EXCEPT AS SHOWN ON THESE PLANS. THE CONTRACTOR IS REQUIRED TO TAKE DUE PRECAUTIONARY MEASURES TO PROTECT THE UTILITY LINES SHOWN AND ANY OTHER LINES NOT OF RECORD OR NOT SHOWN ON THESE PLANS.
7. CATCH BASIN No. 1 AND 615' OF 36" R.C.P. CROSSING COLLETT AVE. TO BE PROVIDED BY COUNTY OF RIVERSIDE BY NEGOTIATION WITH CONTRACTOR. DOING REMAINDER OF WORK SPECIFIED ON THESE PLANS.
8. FILL DITCH AT SOUTHWEST CORNER OF POW & HOLE IN SUCH A MANNER THAT DRAINAGE WILL BE DIRECTED WESTERLY IN EXISTING DRAINAGE DITCH ALONG SOUTH SIDE OF HOLE AVE. TO JONES LATERAL OF R.C.F.C. & W.C.D.

PROPERTY OF
COUNTY OF RIVERSIDE
Office of the Road Commissioner

REVISIONS	DATE	BY
CHANGED 30" PIPE TO 36" PIPE (No-Joint)	6/21/63	dalr

TRACT NO. 2594

STREET PLAN AND PROFILE
COLLETT AVENUE

SCALE 1" = 50'	
DATE JUN. 1963	
DRAWN dlr	
TRACED	
CHECKED	
F.B. 495/1	

ALBERT A. WEBB ASSOCIATES
CIVIL ENGINEERS
RIVERSIDE R.E. 5676 CALIFORNIA

W.O. 63-3
SHEET 1 OF 2 SHEETS
DWG. NO. 63-3A

R-806 ~~755T~~