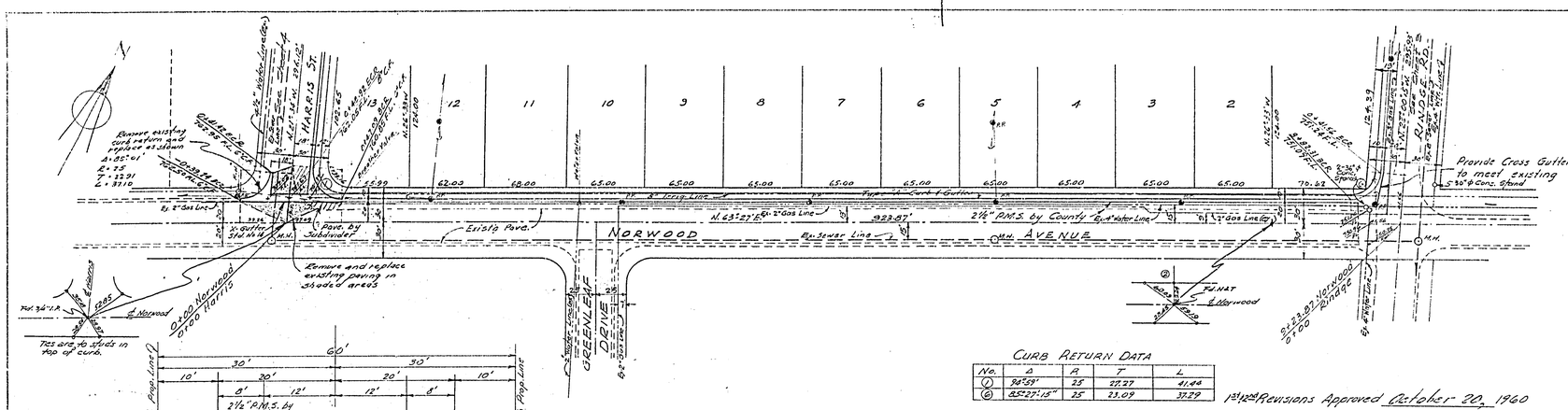

INDEX MAP Scale: 1"=20'

No.	Δ	R	T	L
1	98°59'	25	27.27	41.44
2	85°01'15"	25	23.09	37.29

CURB RETURN DATA

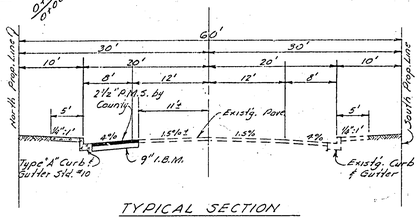

TYPICAL SECTION
NORWOOD AVENUE

QUANTITY ESTIMATE

2½" P.M.S. by Subdivider	48,320 sq. ft.
2½" P.M.S. by County	3,200 sq. ft.
Type "A" Curb & Gutter Std. #10	3,981 lin. ft.
Cross Gutters Std. #14	1,925 sq. ft.
Imported Base Material (9")	1,600 cu. yds.
Concrete Curb Sidewalk	18,950 sq. ft.
Barricade Std. #27	1
Excavation	5,040 cu. yds.
Type "B" Curb & Gutter Std. #11	290 lin. ft.

ADDITIONAL QUANTITIES (4th Revision)

2½" P.M.S. to remove and replace — 1050 sq. ft.
Type "A" Curb & Gutter Std. #10 (remove & replace) — 37 lin. ft.
Cross Gutter Std. #14 — 250 sq. ft.

1st, 2nd Revisions Approved October 20, 1960
By Paul L. Stout Deputy

3rd Revision Approved Dec. 21, 1960
By Paul L. Stout Deputy

4th Revision Approved 3-12-1961
By Paul L. Stout Deputy

Approved May 17, 1960
A. C. KEITH
Riverside County Road Commissioner
By Paul L. Stout Deputy

Bench Mark: R.R. spike in P.P. #533504-H 1/4 N Cor. Rindge Rd. & Norwood Ave.
Elev: 753.25 FB 431/p. 4

4	Remove & Replace curb return at N.W. Cor. Norwood & Harris, install x-gutter, remove & replace paving	3-10-61	JMS
3	Grade Revised Leon Ct. & Alice Ct.	12-12-60	REC
2	Type "B" Curb & Gutter on Harnstrom Norwood to Flower	10-20-60	REC
1	Cross Gutter Added - Norwood & Harris	10-19-60	REC
	REVISIONS	DATE	BY

MYERSCOUGH SUBDIVISION UNIT No. 1

STREET PLAN & PROFILE
NORWOOD AVENUE

SCALE	1"=50'
DATE	Feb. 29, 60
DRAWN	S.P.
TRACED	
CHECKED	
F.B.	431

ALBERT A. WEBB ASSOCIATES
CIVIL ENGINEERS
RIVERSIDE RE 9876 CALIFORNIA

W.O. 60-41
SHEET 1 OF 4 SHEETS
DWG. NO. 60-41A

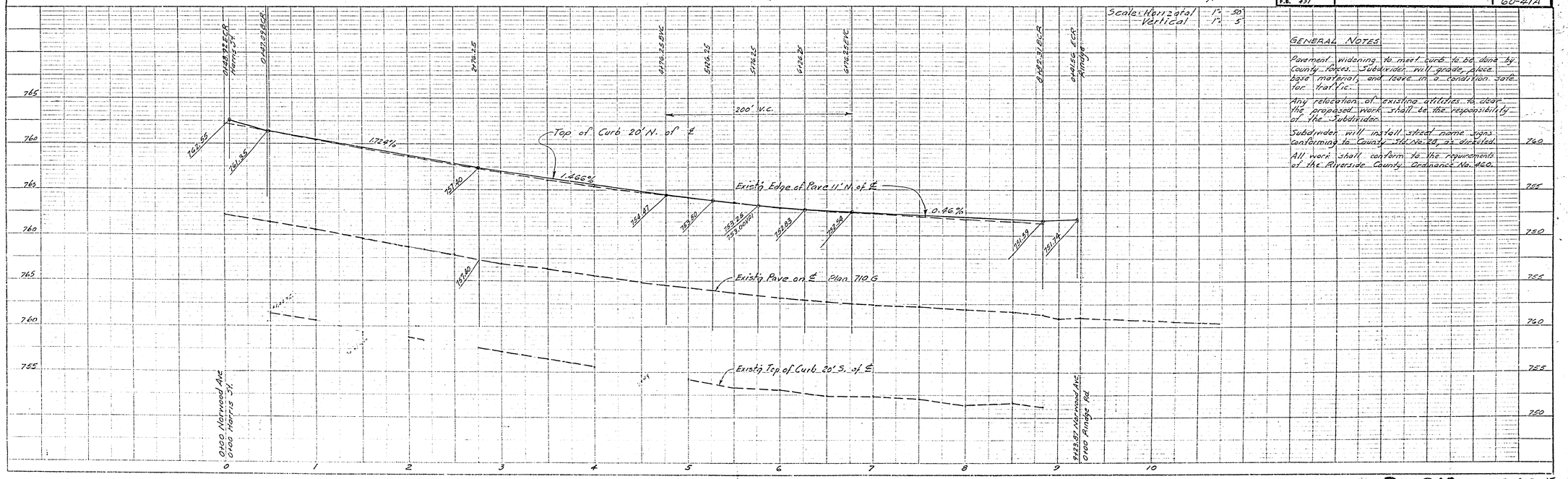

GENERAL NOTES

Pavement widening to meet curb to be done by County forces. Subdivider will grade, place base material, and leave in a condition safe for traffic.

Any relocation of existing utilities to clear the proposed work shall be the responsibility of the Subdivider.

Subdivider will install street name signs conforming to County standards, as directed.

All work shall conform to the requirements of the Riverside County Ordinance No. 460.

R-813

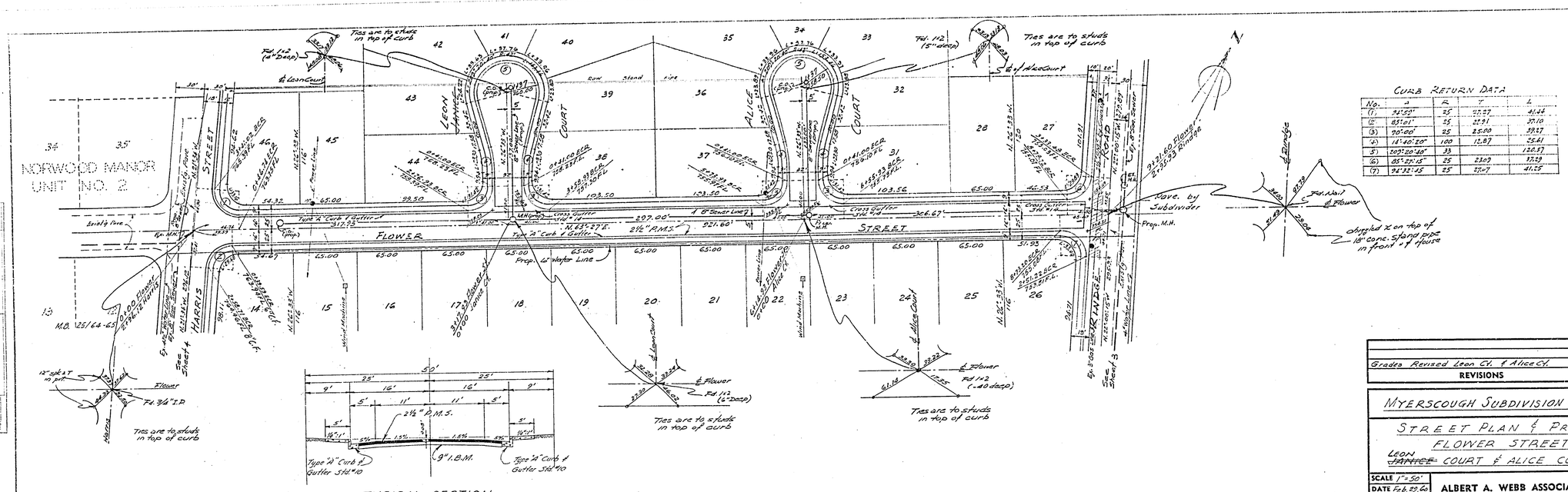

CURB RETURN DATA

No.	Δ	R	T	L
(1)	94°52'	25	27.37	41.44
(2)	85°01'	25	22.91	37.10
(3)	90°00'	25	25.00	39.27
(4)	14°40'20"	100	12.87	25.61
(5)	109°20'40"	33		126.17
(6)	85°27'15"	25	23.09	37.29
(7)	94°33'15"	25	27.07	41.25

REVISIONS	DATE	BY
Grades Revised Leon Ct. & Alice Ct.	12-12-60	REC

MYERSCOUGH SUBDIVISION UNIT No. 1

STREET PLAN & PROFILE
FLOWER STREET
Leon ~~JANICE~~ COURT & ALICE COURT

SCALE 1"=50'	W.O. 60-41
DATE Feb. 29, 60	SHEET 2
DRAWN S.D.	OF 4 SHEETS
TRACED	DWG. NO. 60-41A
CHECKED	
F.B. 431	

ALBERT A. WEBB ASSOCIATES
CIVIL ENGINEERS
RIVERSIDE · CALIFORNIA

Bench Mark: R.R. spike in P.P. #333504-H N/W Cor. Rindge Rd. & Norwood Ave. Elev. = 753.25 FB 431/p4

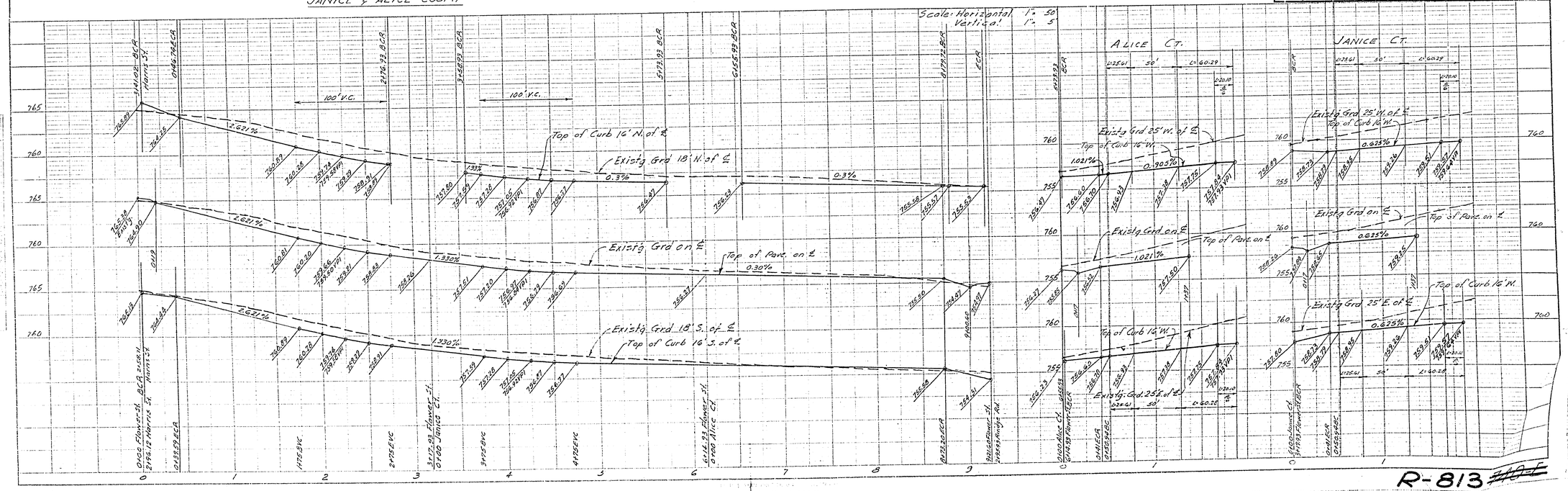

R-813 ~~R-802~~

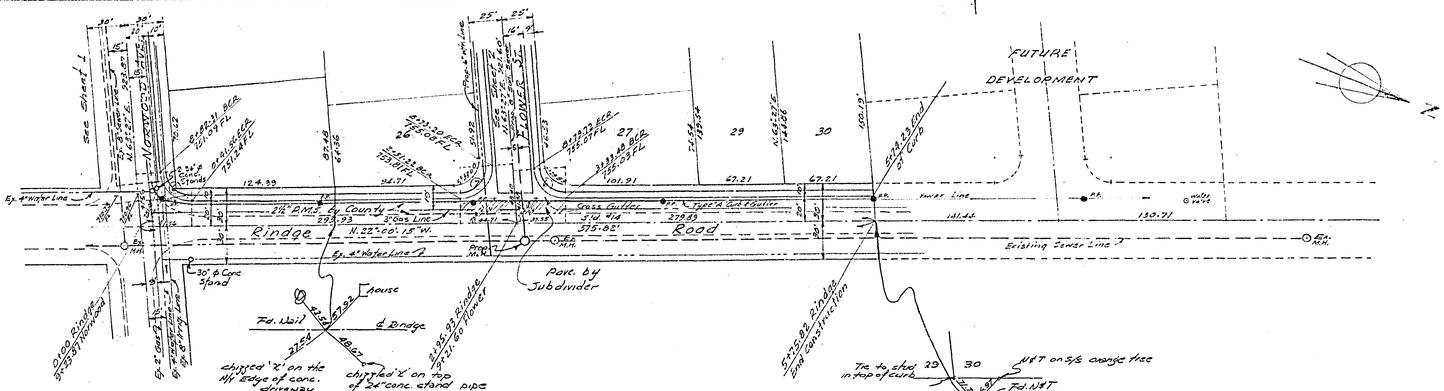

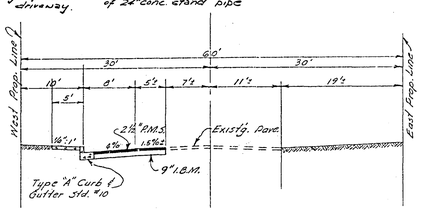

TYPICAL SECTION
RINDGE ROAD

CURB RETURN DATA

No.	Δ	R	T	L
(6)	85°37'15"	25	23.09	37.29
(7)	94°32'45"	25	27.07	41.25

Bench Mark. R.R. spike in P.P. #233504-H N/W Cor. Rindge Rd & Norwood Ave. Elev = 753.25 FB 431/P.4

REVISIONS	DATE	BY

MYERSCOUGH SUBDIVISION UNIT No. 1

STREET PLAN & PROFILE
RINDGE ROAD

SCALE 1"=50'	ALBERT A. WEBB ASSOCIATES CIVIL ENGINEERS	W.O. 60-41
DATE Feb 23 60		SHEET 3
DRAWN S.D.		OF 4 SHEETS
TRACED	RIVERSIDE CALIFORNIA	DWG. NO. 60-41A
CHECKED		
F.B. 431		

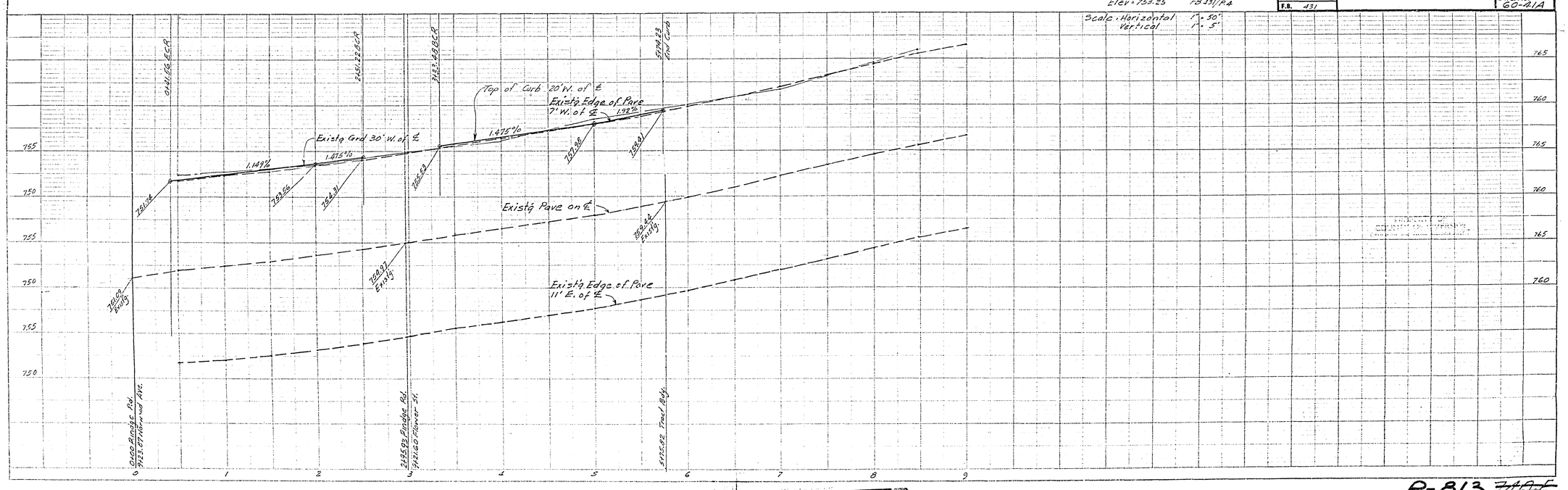

R-813

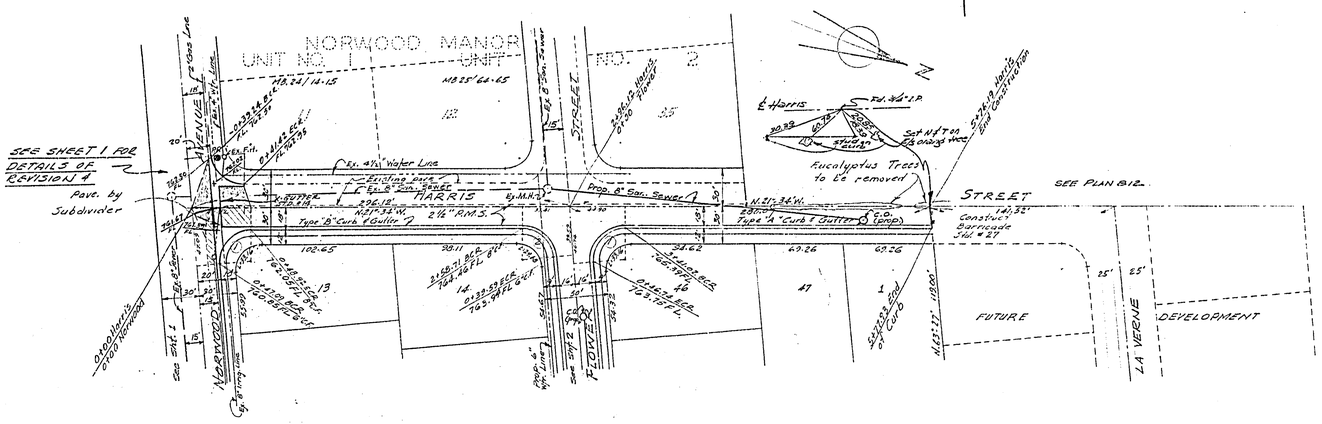

CURB RETURN DATA

No.	A	R	T	L
1	94°59'	25	27.27	41.44
2	85°01'	25	22.91	37.10

	REVISIONS	DATE	BY
4	REMOVE & REPLACE CURB RETURN AT N.W. COR. NORWOOD & HARRIS	3.10.61	JHS
2	Type "B" Curb & Gutter on Harris from Norwood to Flower	10-20-60	REC
1	Cross Gutter Added - Norwood & Harris	10-19-60	REC

MYERSCOUGH SUBDIVISION UNIT No. 1

STREET PLAN & PROFILE
HARRIS STREET

SCALE 1" = 50'	ALBERT A. WEBB ASSOCIATES CIVIL ENGINEERS	W.O. 60-41
DATE Feb. 29, 60		SHEET 4
DRAWN S.D.		OF 4 SHEETS
TRACED	RIVERSIDE CALIFORNIA	DWG. NO. 60-41A
CHECKED		
F.B. 431		

Bench Mark: R.R. spike in P.P. #533504-H N/W Cor. Rindge Rd. & Norwood Ave. Elev = 753.25 FB 431/P.4

Scale: Horizontal 1" = 50'
Vertical 1" = 5'

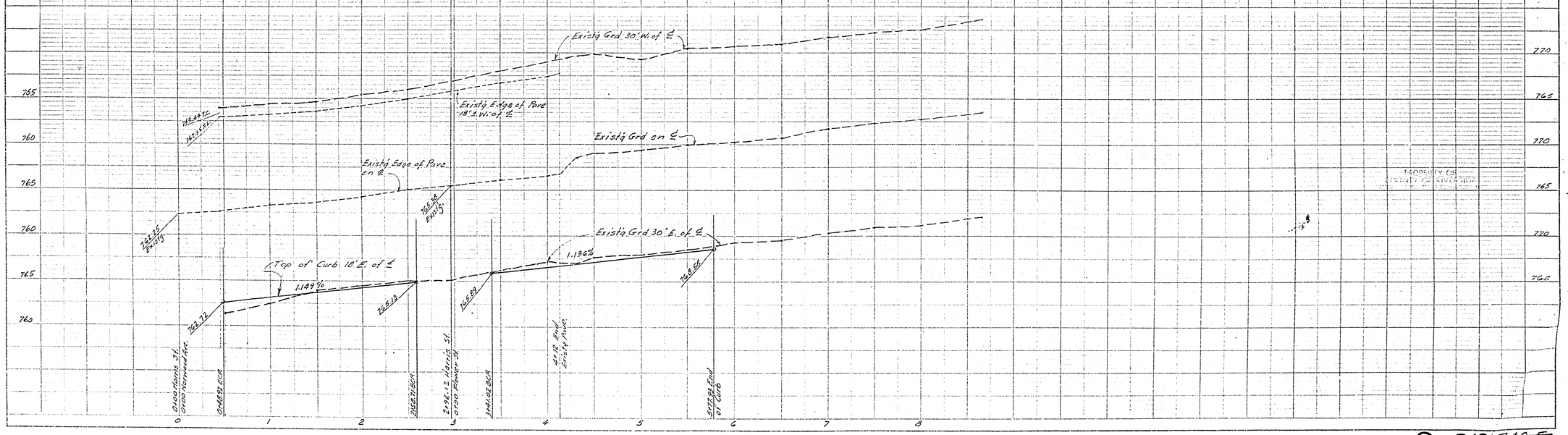

R-813 ~~740E~~