ORIGINAL

LA SIERRA GARDENS

BEING A SUBDIVISION OF A PORTION OF

TRACT Nº 2 LA SIERRA HEIGHTS

RECORDED IN MAP BOOK 7 PAGE [illegible] RECORDS OF RIVERSIDE CO. CALIF.

ALSO A PORTION OF

THE RIVERSIDE LAND AND IRRIGATING COMPANY

RECORDED IN MAP BOOK 1 PAGE 70 RECORDS OF SAN BERNARDINO COUNTY CALIF.

ALSO A PORTION OF

SECTIONS 13, 14 & 15 TWP. 3 [illegible] S.W., S.B.B.&M.

ON FILE IN MAP BOOK 6 PAGE 70 RECORDS

RIVERSIDE COUNTY

F. Kanzell

We

We are

We

We

Avenue and Streets

Bearings used on this map are based on the bearing of the center line of Lot [illegible] of Tract No 2 La Sierra Heights M.B. 7 Page [illegible] which is S.38° 58' 10" E.

Set 3"X3"x3' white stakes at all lot corners, except those lots in courses as shown on sheet one at which lot corners I set 2"X2" pine stakes.

Acreage is computed to center of streets ajoining.

RESOLVED: That the within Map be and hereby is adopted as the Official Map of La Sierra Gardens and that the avenues and streets as shown on said map are hereby rejected as public streets with the exception of Holden Ave. and those portions of Pierce and Fair Streets as originally plotted on map of R.L.I.Co. lands, and that the County Clerk is hereby authorized and directed to attest said Map by signing his name thereto as County Clerk for and in behalf of the County and to affix the seal of said County thereto.

I hereby certify that the foregoing resolution was adopted by the Board of Supervisors of the County of Riverside this 7th day of April, 1924.

[illegible]
County Clerk

[illegible]
Deputy County Clerk

I hereby certify that there are no liens for unpaid taxes against any portion of the Subdivision as shown by this map except taxes now assessed but not yet payable.

[illegible]
County [illegible]

Dated April 21 1924.

I hereby certify that said [illegible] been filed with and accepted by the County Supervisors pursuant to the provisions of a lien that not [illegible] required by Chapter 505 Stat. 1.E.

[illegible]

[illegible]
Deputy

Dated [illegible] 1924

Approved this 1st day of April 1924

[illegible]
County [illegible]

Approved ____ day of _____ 1924

_____
County Auditor

Fee Jones

Filed.

Fee $5.00 [illegible]

SHEET 1 OF 2 SHEETS

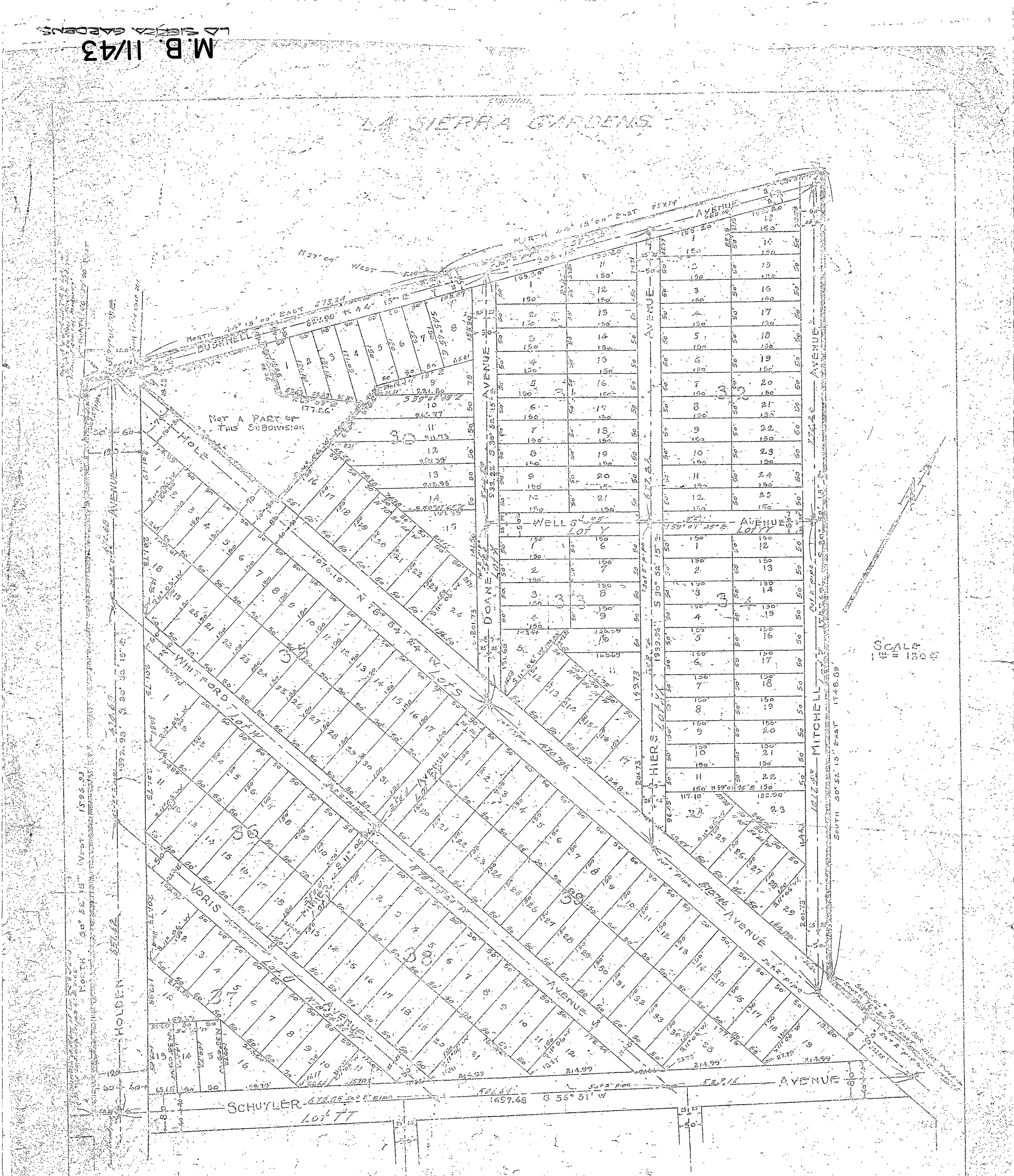
LA SIERRA GARDENS
BUSHNELL
NORTH 44° 15' 00" EAST
NOT A PART OF THIS SUBDIVISION
HOLE AVENUE
WHITFORD AVENUE
LOT W
DOANE AVENUE
LOT Y
WELLS AVENUE
LOT Y
HIERS AVENUE
LOT Y
MITCHELL AVENUE
VORIS AVENUE
LOT W
HOLDEN AVENUE
SCHUYLER AVENUE
LOT TT
SCALE
1" = 100'
CONTINUED ON SHEET TWO.

ORIGINAL

SHEET TWO

LA SIERRA GARDENS.

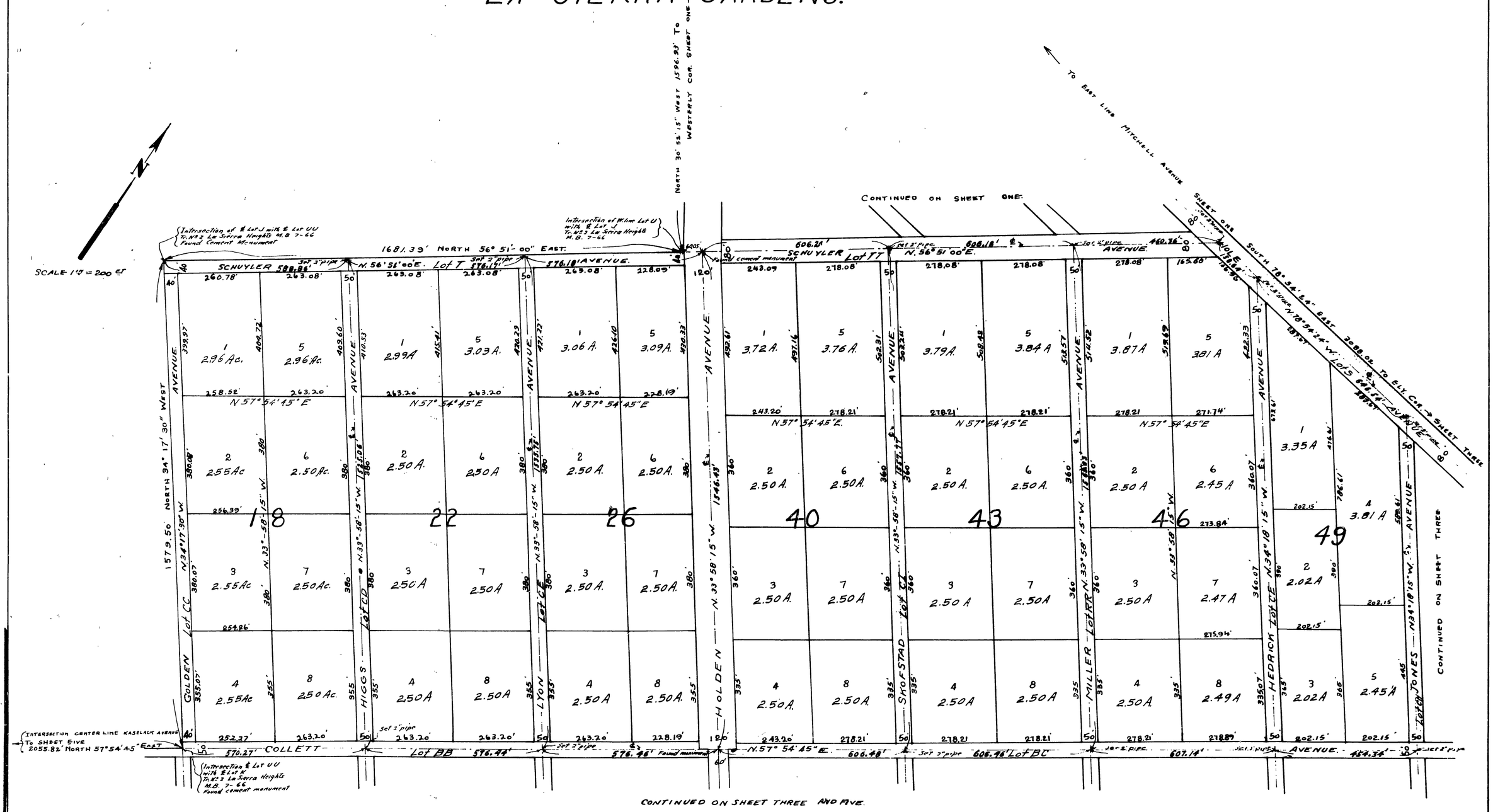

M.B. 11/44

MB 11 / 44

44

ORIGINAL

SHEET THREE

LA SIERRA GARDENS.

46

ORIGINAL

SHEET FOUR

LA SIERRA GARDENS.

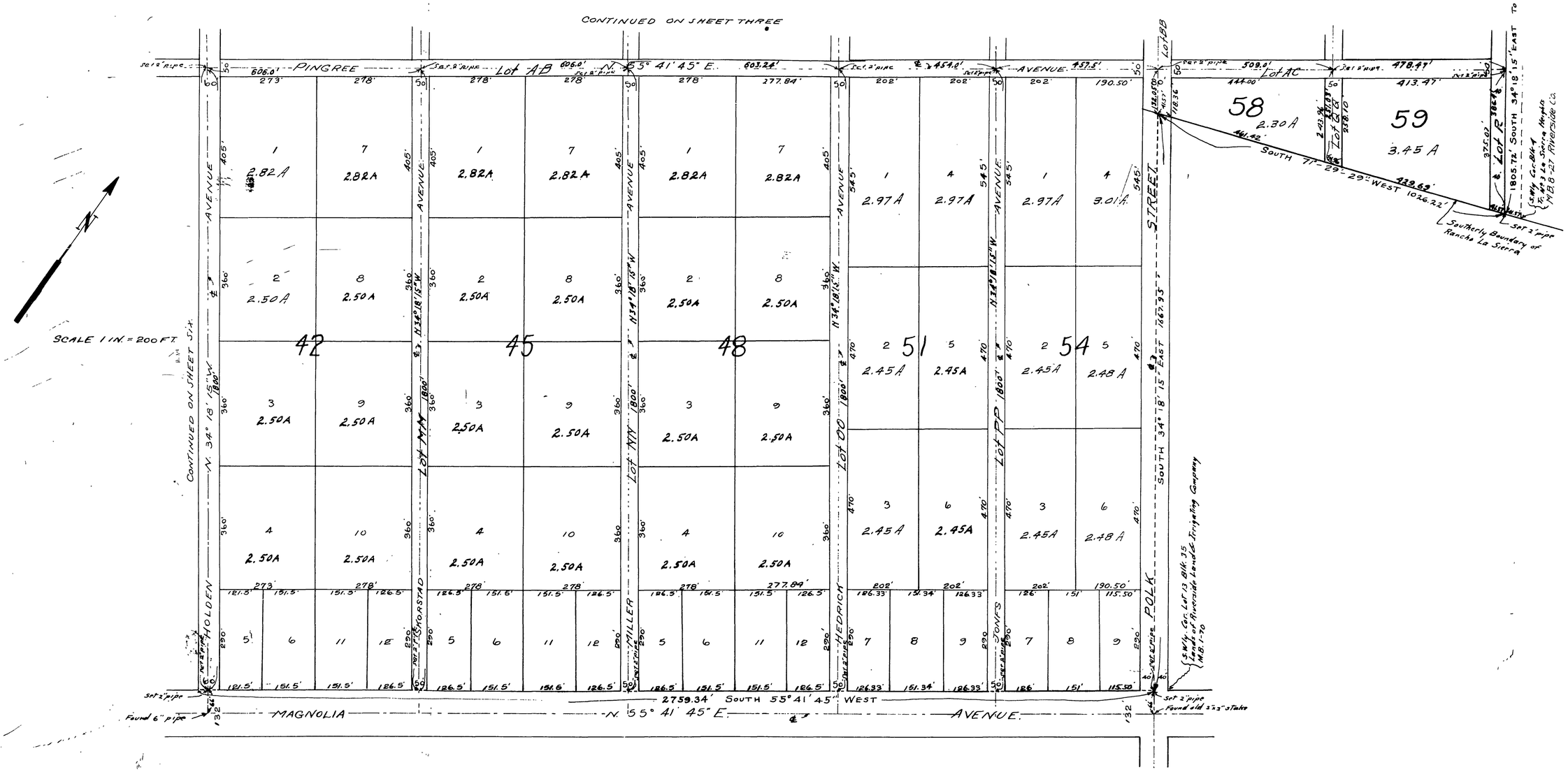

MB 11 / 46

M.B. 11/46

Book No. 1 A

47

ORIGINAL

SHEET FIVE

LA SIERRA GARDENS

MB 11/47

ORIGINAL

SHEET SIX.

LA SIERRA GARDENS.

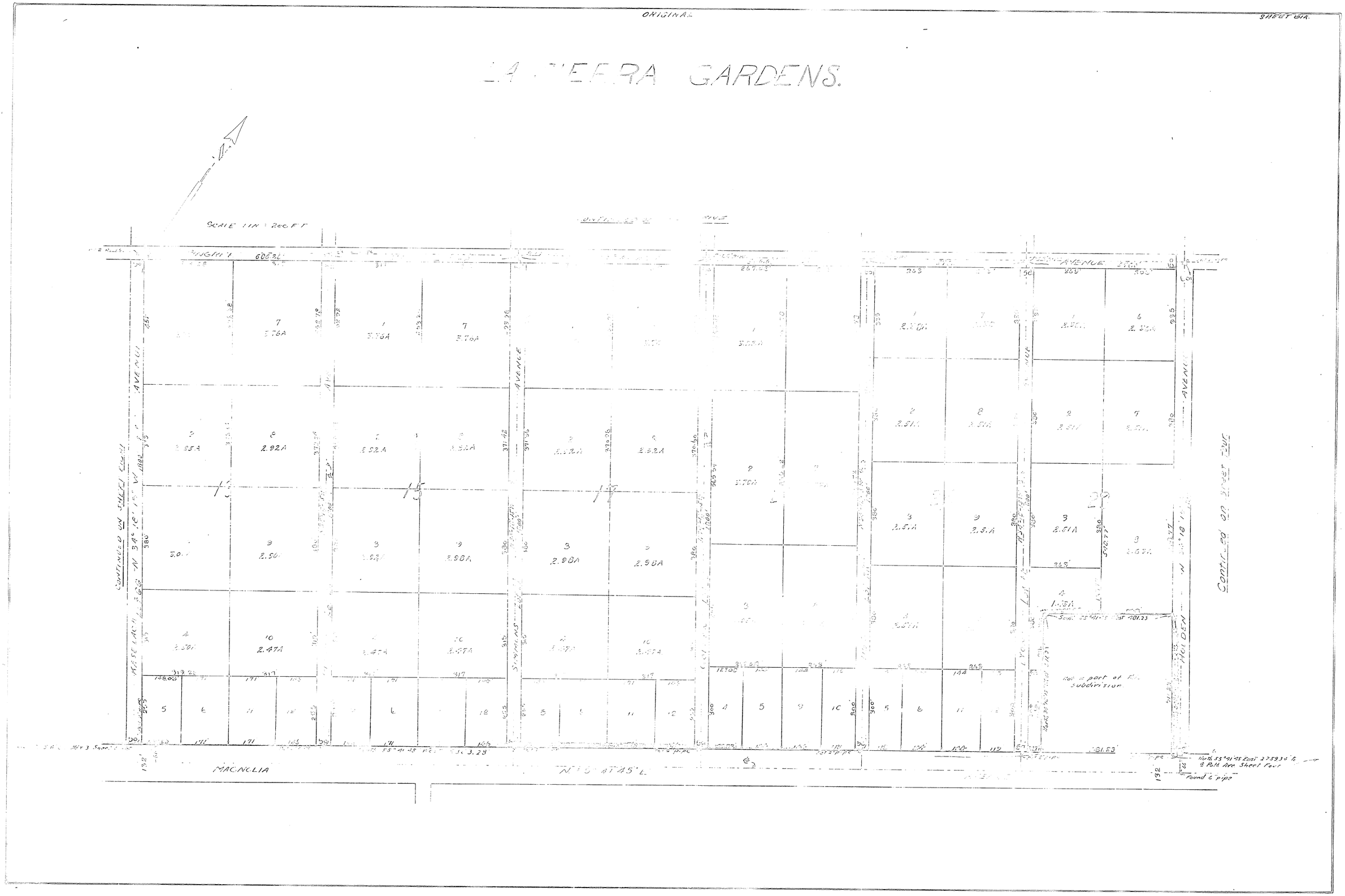

ORIGINAL

LA SIERRA GARDENS

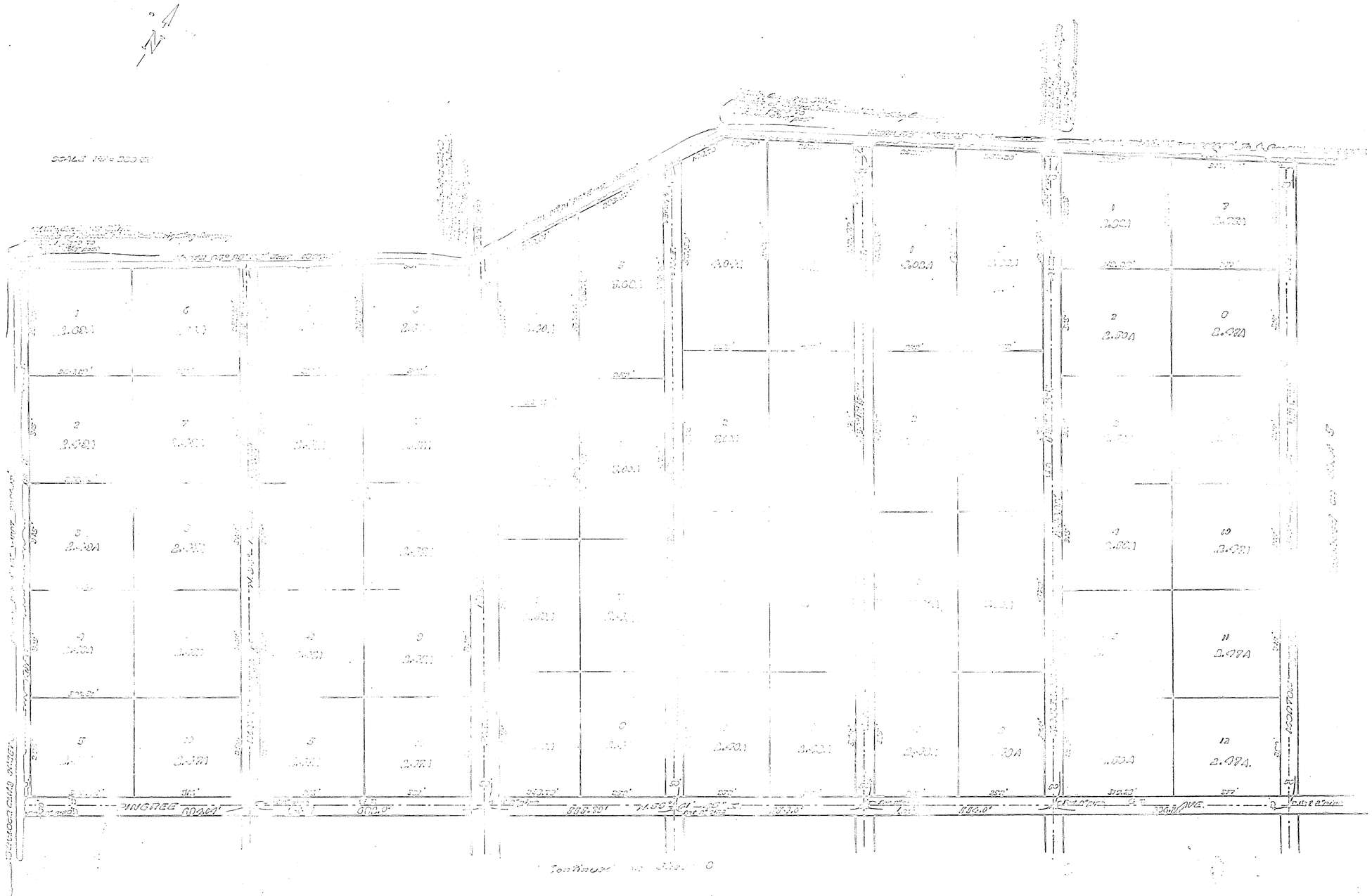



MB 11/50