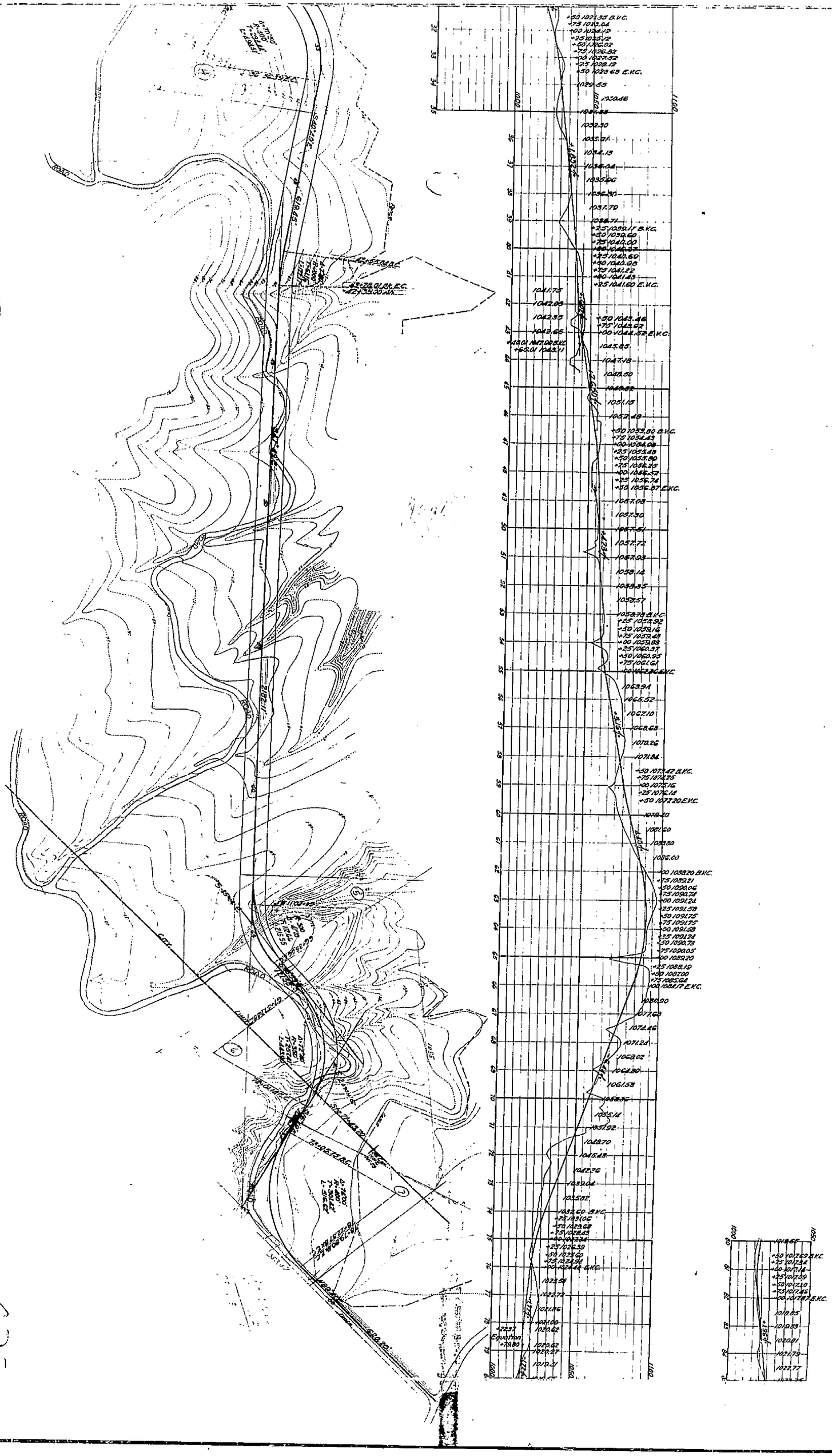

PLAN AND PROFILE
OF THE PROPOSED EXTENSION OF
VAN BUREN STREET
FROM DUFFERIN AVENUE TO THE CITY LIMITS AND CONNECTION TO THE MOCKING BIRD CANYON ROAD

ENGINEERING DEPT. — CITY OF RIVERSIDE **DECEMBER 1934**

FIELD BOOKS

ELEVATIONS SHOWN HEREON ARE U.S.G.S. DATUM WHICH IS THE OFFICIAL CITY DATUM PLANE AS ESTABLISHED BY ORD. NO. 551 N.S.

ADOPTED BY THE MAYOR AND COUNCIL OF THE CITY OF RIVERSIDE THIS 8TH DAY OF JANUARY 1935
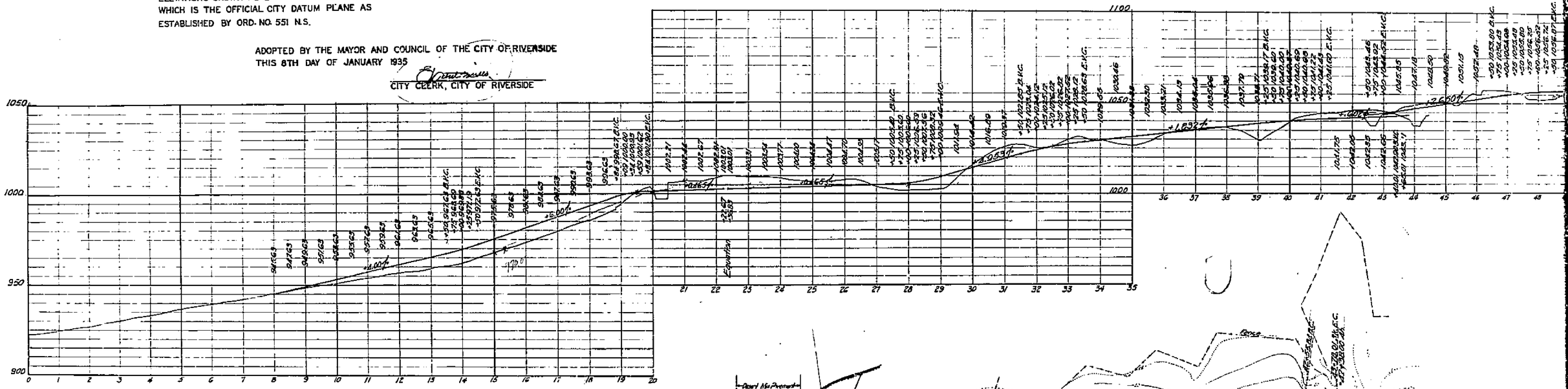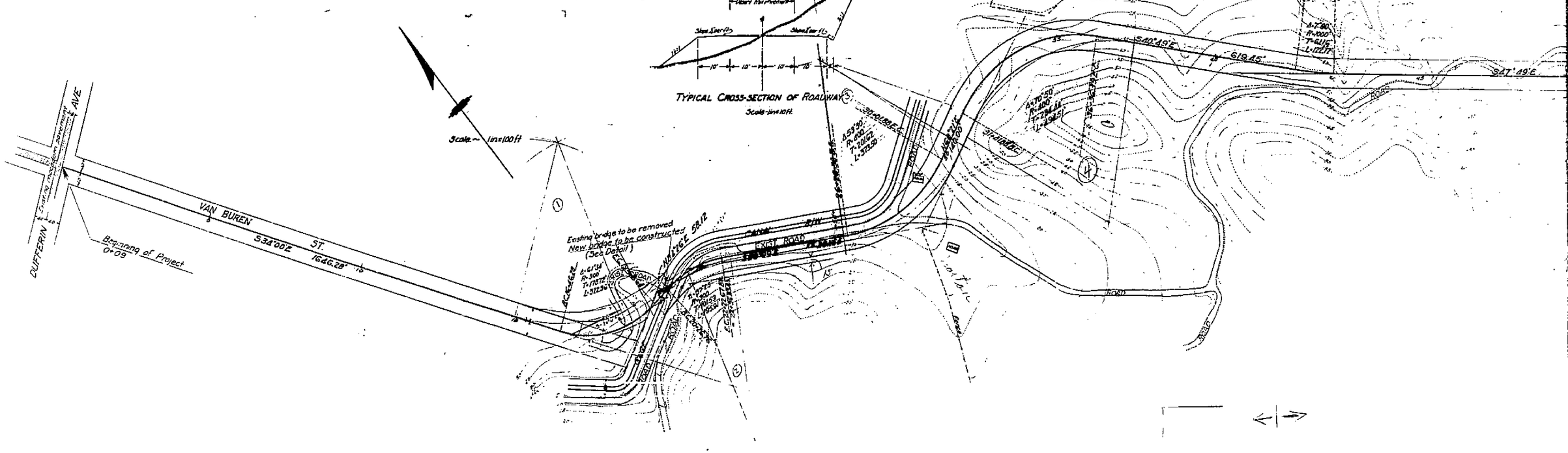
CITY CLERK, CITY OF RIVERSIDE