

483

PLAN AND PROFILE

OF THE PROPOSED IMPROVEMENT OF

BEATTY DRIVE

BETWEEN BROCKTON AVE. & MAGNOLIA AVE.

ENG. DEPT. CITY OF RIVERSIDE 1935.

CITY (U. S. G. S.) DATUM PLANE

FIELD BOOK 307 PAGES 53-56

SCALE — HOR. 1" = 40' VER. 1" = 4'

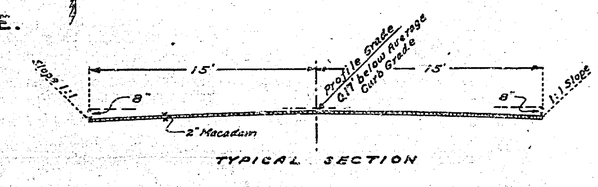

TYPICAL SECTION

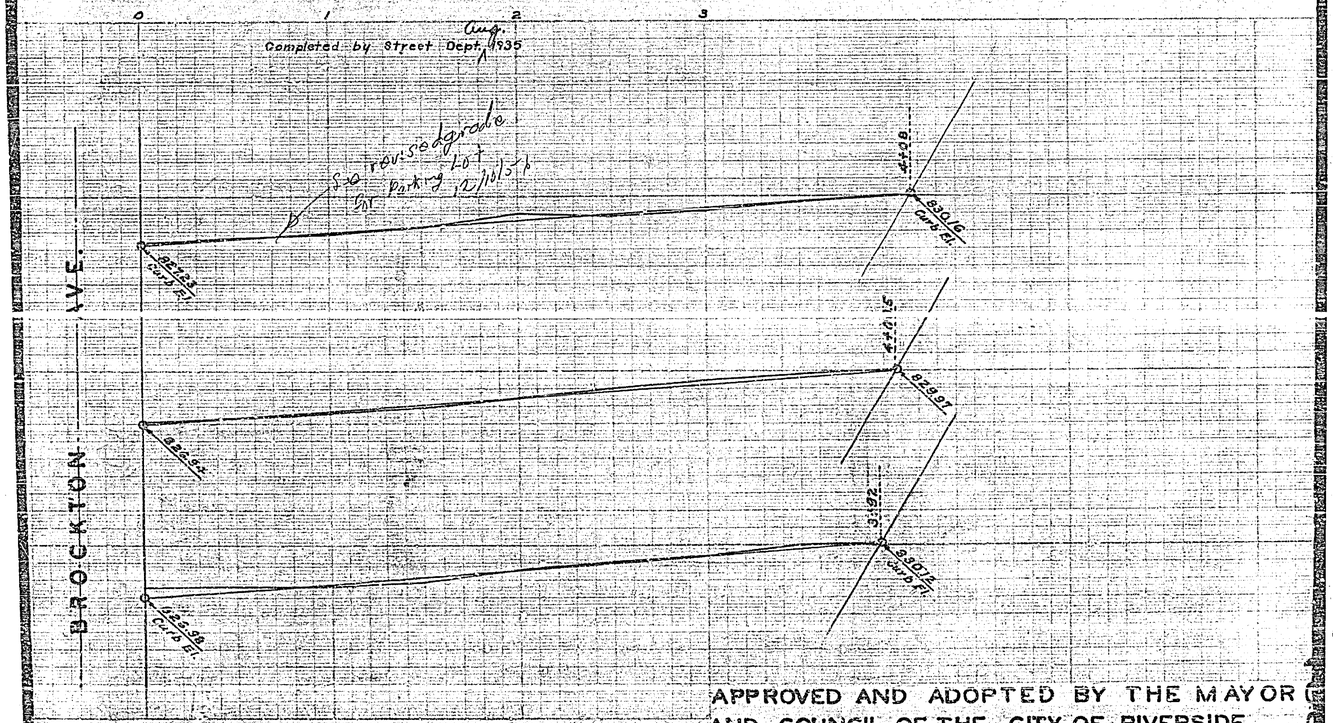

APPROVED AND ADOPTED BY THE MAYOR AND COUNCIL OF THE CITY OF RIVERSIDE THIS 14TH DAY OF AUGUST 1935

CITY CLERK. CITY OF RIVERSIDE