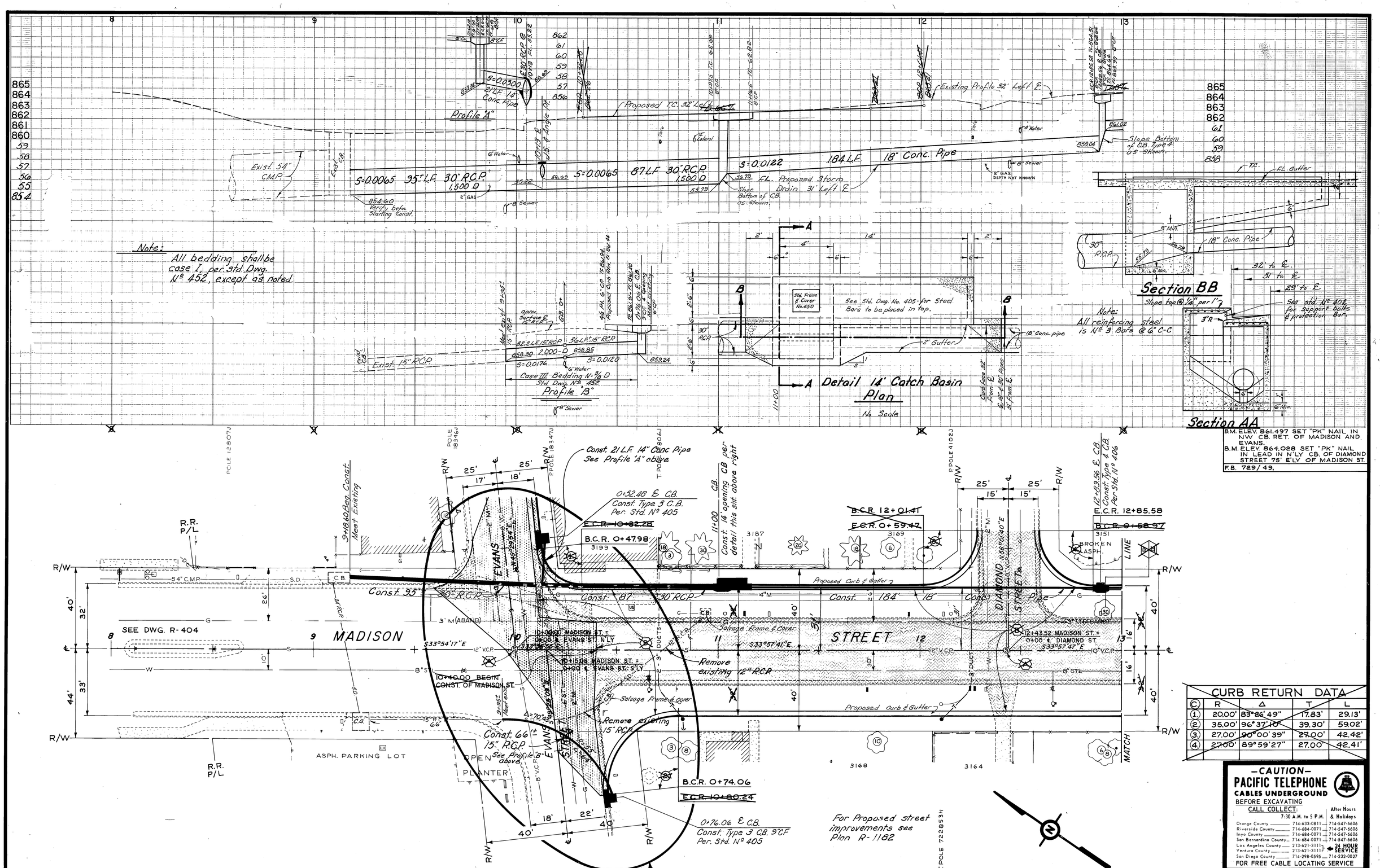

CURB RETURN DATA				
©	R	Δ	T	L
1	20.00'	83°26'49"	17.83'	29.13'
2	35.00'	96°37'10"	39.30'	59.02'
3	27.00'	90°00'39"	27.00'	42.42'
4	27.00'	89°59'27"	27.00'	42.41'

—CAUTION—
PACIFIC TELEPHONE
CABLES UNDERGROUND
BEFORE EXCAVATING
CALL COLLECT:

	7:30 A.M. to 5 P.M.	After Hours & Holidays
Orange County	714-633-0811	714-547-6606
Riverside County	714-684-0071	714-547-6606
Inyo County	714-684-0071	714-547-6606
San Bernardino County	714-684-0071	714-547-6606
Los Angeles County	213-621-3111	24 HOUR SERVICE
Ventura County	213-621-3111	
San Diego County	714-298-0595	714-232-0027

FOR FREE CABLE LOCATING SERVICE

MARK	REVISIONS	APPR.	DATE
	AS BUILT DCH		2-6-68

DESIGNED BY AS DRAWN BY JPG-RS CHECKED BY DCH

CITY OF RIVERSIDE, CALIFORNIA
DEPARTMENT OF PUBLIC WORKS

APPROVED BY	BY	DATE
OFFICE ENGINEER	GHC	8-7-67
PARK DEPARTMENT		
TRAFFIC DIVISION		
ASSISTANT CITY ENG.		8-23

APPROVED BY
DIRECTOR OF PUBLIC WORKS
DATE 8-23-67

MADISON STREET STORM DRAIN EVANS TO LINCOLN

Plan & Profile
Sta. 9+00 to Sta. 3+00

HORIZ. SCALE: 1" = 20' VERT. SCALE: 1" = 4'

PROJECT NO. 3110
D-148
SHEET 1 OF 5
S.S. PROJECT NO. 323

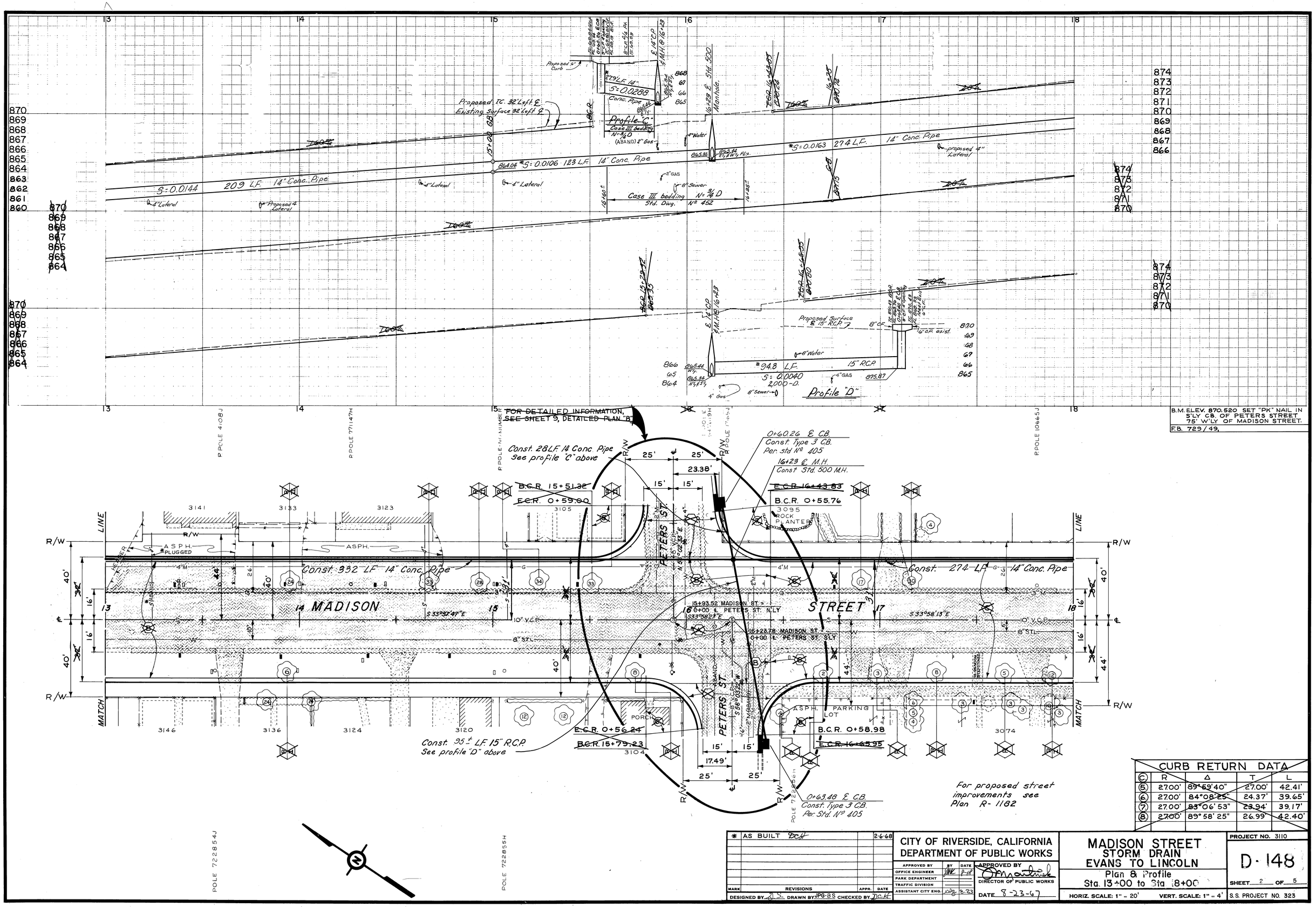

CURB RETURN DATA				
	R	Δ	T	L
5	27.00'	89°59'40"	27.00'	42.41'
6	27.00'	84°08'25"	24.37'	39.65'
7	27.00'	83°06'53"	23.94'	39.17'
8	27.00'	89°58'25"	26.99'	42.40'

MARK	REVISIONS	APPR.	DATE
*	AS BUILT BCH		2-6-68

DESIGNED BY D.S. DRAWN BY JPG-BS CHECKED BY DCH

CITY OF RIVERSIDE, CALIFORNIA
DEPARTMENT OF PUBLIC WORKS

APPROVED BY	BY	DATE
OFFICE ENGINEER		8-18
PARK DEPARTMENT		
TRAFFIC DIVISION		
ASSISTANT CITY ENG.		8-23

APPROVED BY
DIRECTOR OF PUBLIC WORKS
DATE 8-23-67

MADISON STREET STORM DRAIN EVANS TO LINCOLN

Plan & Profile
Sta. 13+00 to Sta. 18+00

HORIZ. SCALE: 1" = 20' VERT. SCALE: 1" = 4'

PROJECT NO. 3110

D-148

SHEET 2 OF 5

S.S. PROJECT NO. 323

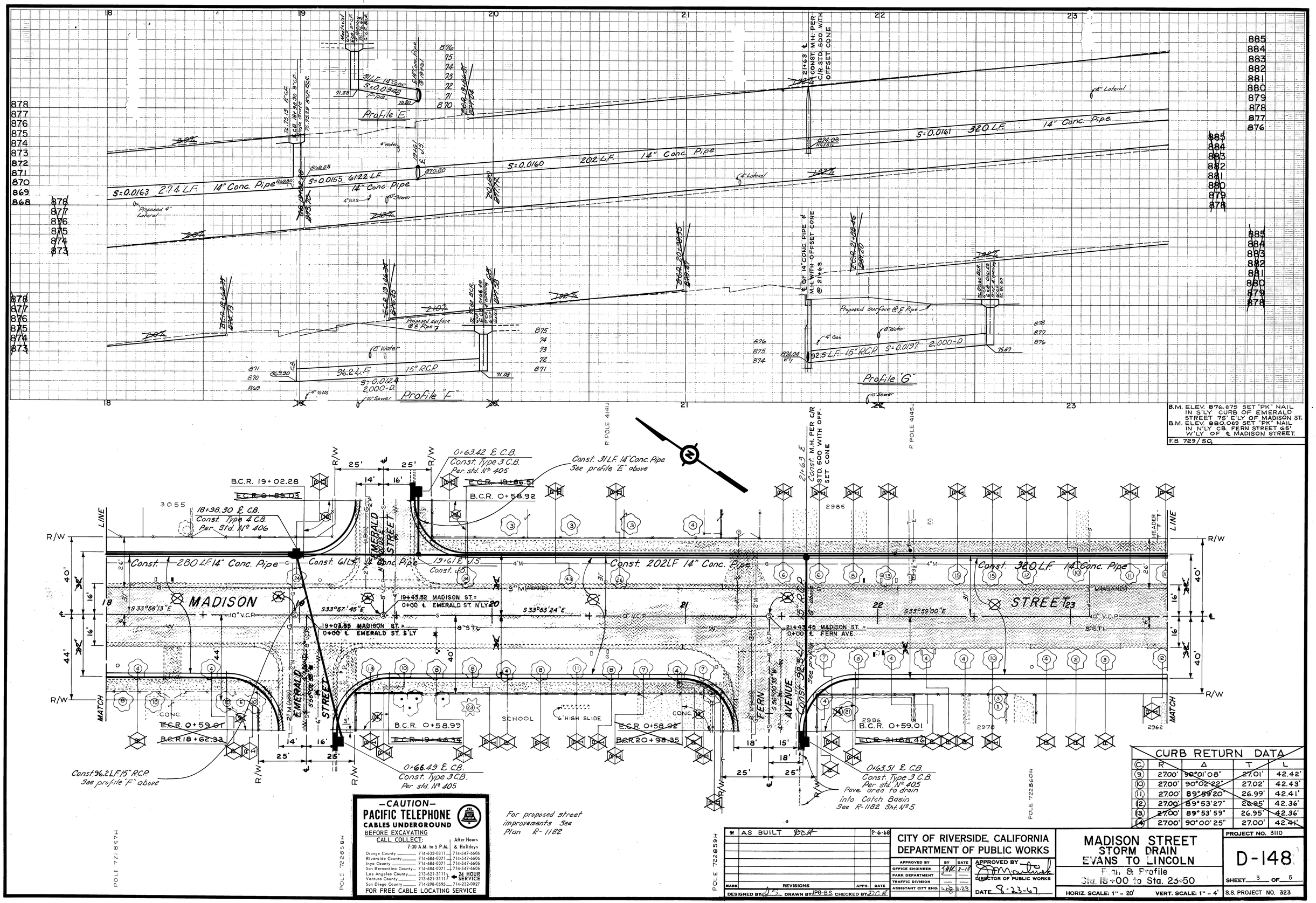

CURB RETURN DATA				
(C)	R	Δ	T	L
(9)	27.00'	90°01'08"	27.01'	42.42'
(10)	27.00'	90°02'22"	27.02'	42.43'
(11)	27.00'	89°59'20"	26.99'	42.41'
(12)	27.00'	89°53'27"	26.95'	42.36'
(13)	27.00'	89°53'59"	26.95'	42.36'
(14)	27.00'	90°00'25"	27.00'	42.41'

—CAUTION—
PACIFIC TELEPHONE
CABLES UNDERGROUND
BEFORE EXCAVATING
CALL COLLECT:

	7:30 A.M. to 5 P.M.	After Hours & Holidays
Orange County	714-633-0811	714-547-6606
Riverside County	714-684-0071	714-547-6606
Inyo County	714-684-0071	714-547-6606
San Bernardino County	714-684-0071	714-547-6606
Los Angeles County	213-621-3111	◄ 24 HOUR SERVICE
Ventura County	213-621-3111	
San Diego County	714-298-0595	714-232-0027

FOR FREE CABLE LOCATING SERVICE

MARK	REVISIONS	APPR.	DATE
*	AS BUILT PCR		2-6-68

DESIGNED BY JS DRAWN BY JPG-BS CHECKED BY DCK

CITY OF RIVERSIDE, CALIFORNIA
DEPARTMENT OF PUBLIC WORKS

APPROVED BY	BY	DATE
OFFICE ENGINEER		
PARK DEPARTMENT		
TRAFFIC DIVISION		
ASSISTANT CITY ENG.		

APPROVED BY
DIRECTOR OF PUBLIC WORKS
DATE 8-23-67

MADISON STREET STORM DRAIN EVANS TO LINCOLN

Plan & Profile
Sta. 18+00 to Sta. 25+50

HORIZ. SCALE: 1" = 20' VERT. SCALE: 1" = 4'

PROJECT NO. 3110

D-148

SHEET 3 OF 5

S.S. PROJECT NO. 323

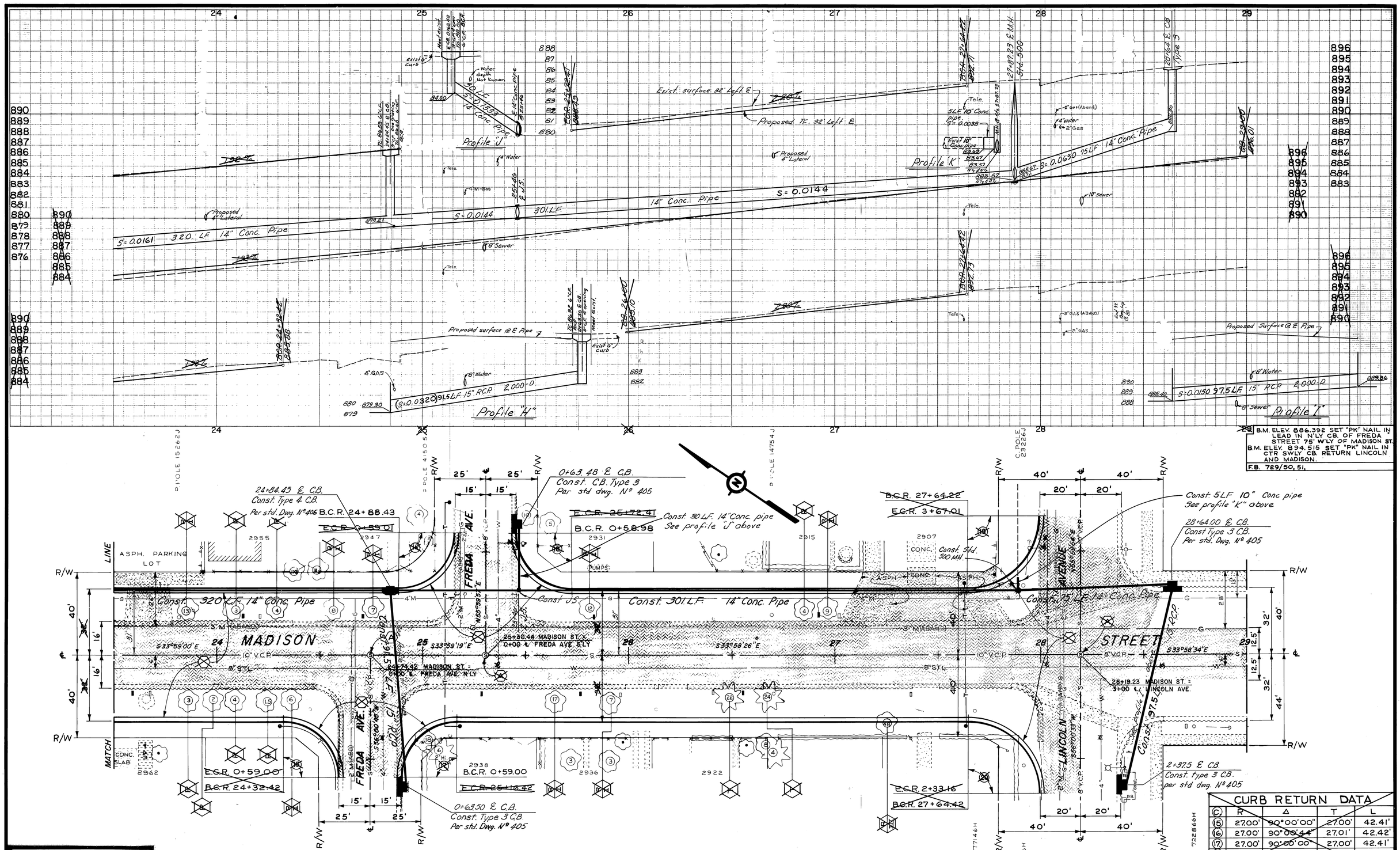

CURB RETURN DATA				
©	R	Δ	T	L
(15)	27.00'	90°00'00"	27.00'	42.41'
(16)	27.00'	90°00'44"	27.01'	42.42'
(17)	27.00'	90°00'00"	27.00'	42.41'
(18)	27.00'	89°58'23"	26.99'	42.40'
(19)	35.00'	90°01'40"	35.02'	54.99'
(20)	35.00'	89°49'50"		

—CAUTION—
PACIFIC TELEPHONE
CABLES UNDERGROUND
BEFORE EXCAVATING
CALL COLLECT:

	7:30 A.M. to 5 P.M.	After Hours & Holidays
Orange County	714-633-0811	714-547-6606
Riverside County	714-684-0071	714-547-6606
Inyo County	714-684-0071	714-547-6606
San Bernardino County	714-684-0071	714-547-6606
Los Angeles County	213-621-3111	24 HOUR SERVICE
Ventura County	213-621-3111	
San Diego County	714-298-0595	714-232-0027

FOR FREE CABLE LOCATING SERVICE

MARK	REVISIONS	APPR.	DATE
*	AS BUILT DCH		2-6-68

DESIGNED BY DS DRAWN BY JPG BS CHECKED BY DCH

CITY OF RIVERSIDE, CALIFORNIA
DEPARTMENT OF PUBLIC WORKS

APPROVED BY	BY	DATE
OFFICE ENGINEER		8-18
PARK DEPARTMENT		
TRAFFIC DIVISION		
ASSISTANT CITY ENG.		8-23

APPROVED BY DIRECTOR OF PUBLIC WORKS
DATE 8-23-67

MADISON STREET STORM DRAIN EVANS TO LINCOLN

Plan & Profile
Sta. 23+50 to Sta. 29+00

HORIZ. SCALE: 1" = 20' VERT. SCALE: 1" = 4'

PROJECT NO. 3110
D-148
SHEET 4 OF 5
S.S. PROJECT NO. 323

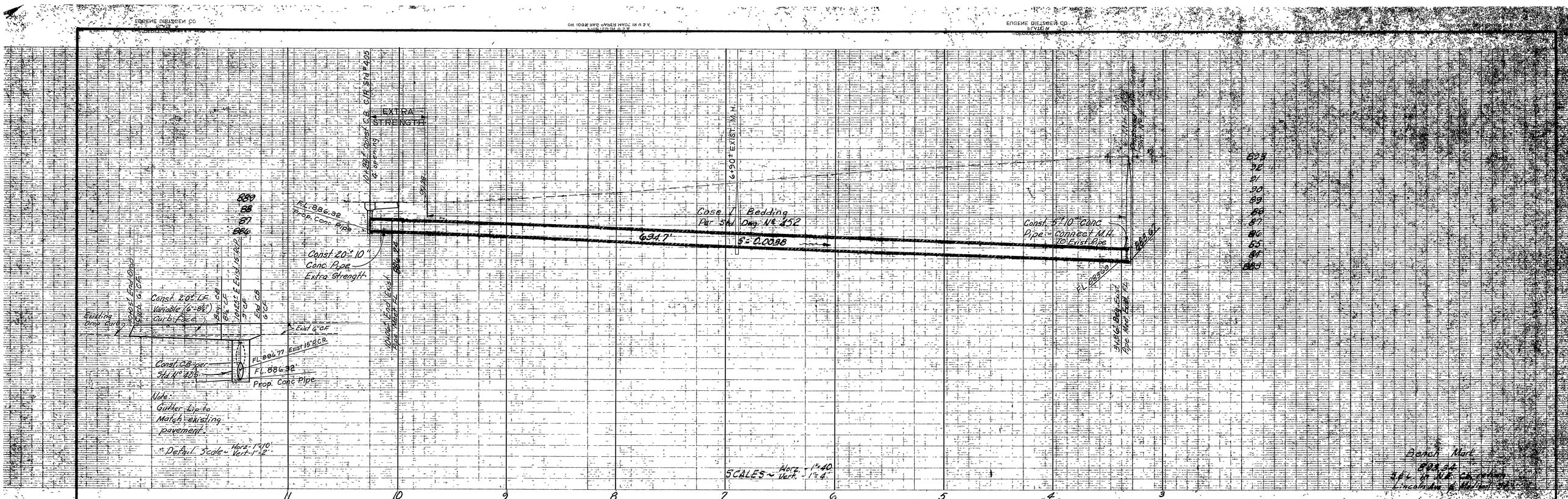

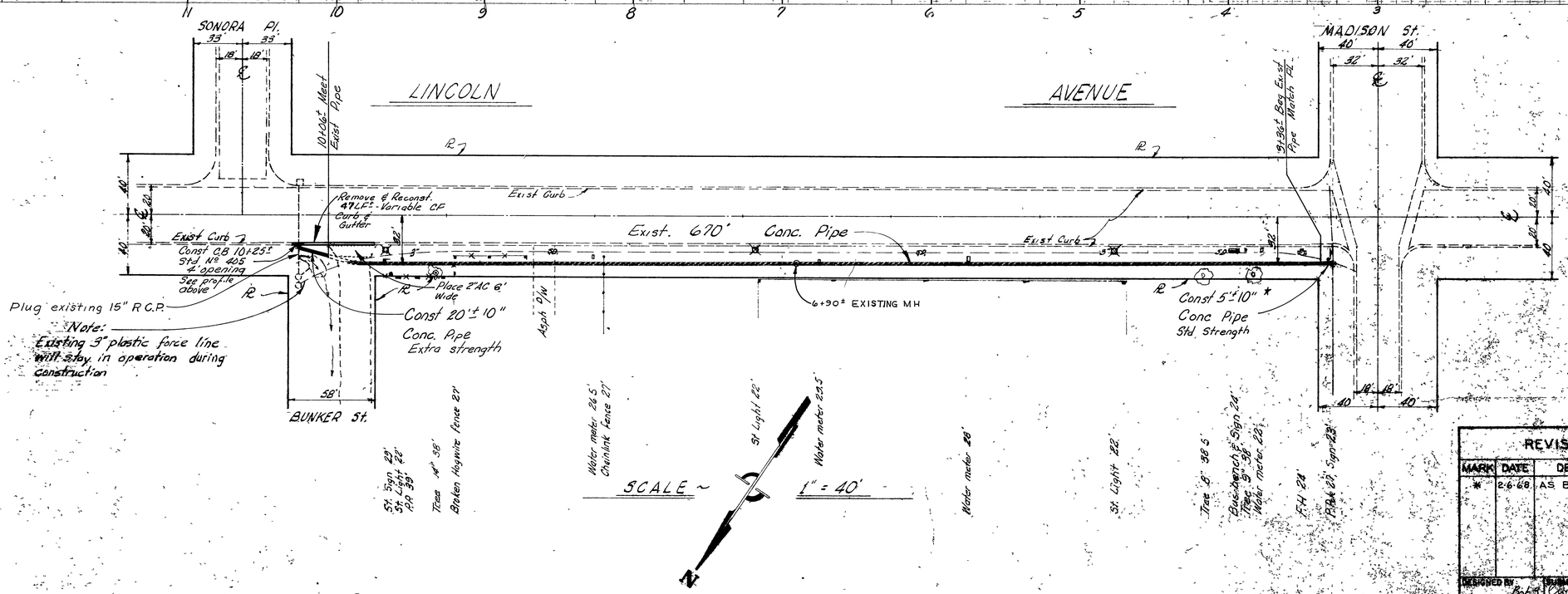

REVISIONS		
MARK	DATE	DESCRIPTION
*	2-6-68	AS BUILT

CITY OF RIVERSIDE, CALIFORNIA
DEPARTMENT OF PUBLIC WORKS

STORM DRAIN
LINCOLN AVENUE
Bunker St. to Madison St.

DESIGNED BY Bob
DRAWN BY Bob
CHECKED BY Bob
SUBMITTED BY
MAINT. DIV. TRAFFIC DIV.
RECOMMENDED BY
APPROVED BY
DATE
PROJ. NO.
SHEET 2 OF 2