VICTORIA AVE. STORM DRAIN
LATERAL "B"

CONSTRUCTION DRAWINGS

BY

RIVERSIDE COUNTY FLOOD CONTROL
AND
WATER CONSERVATION DISTRICT

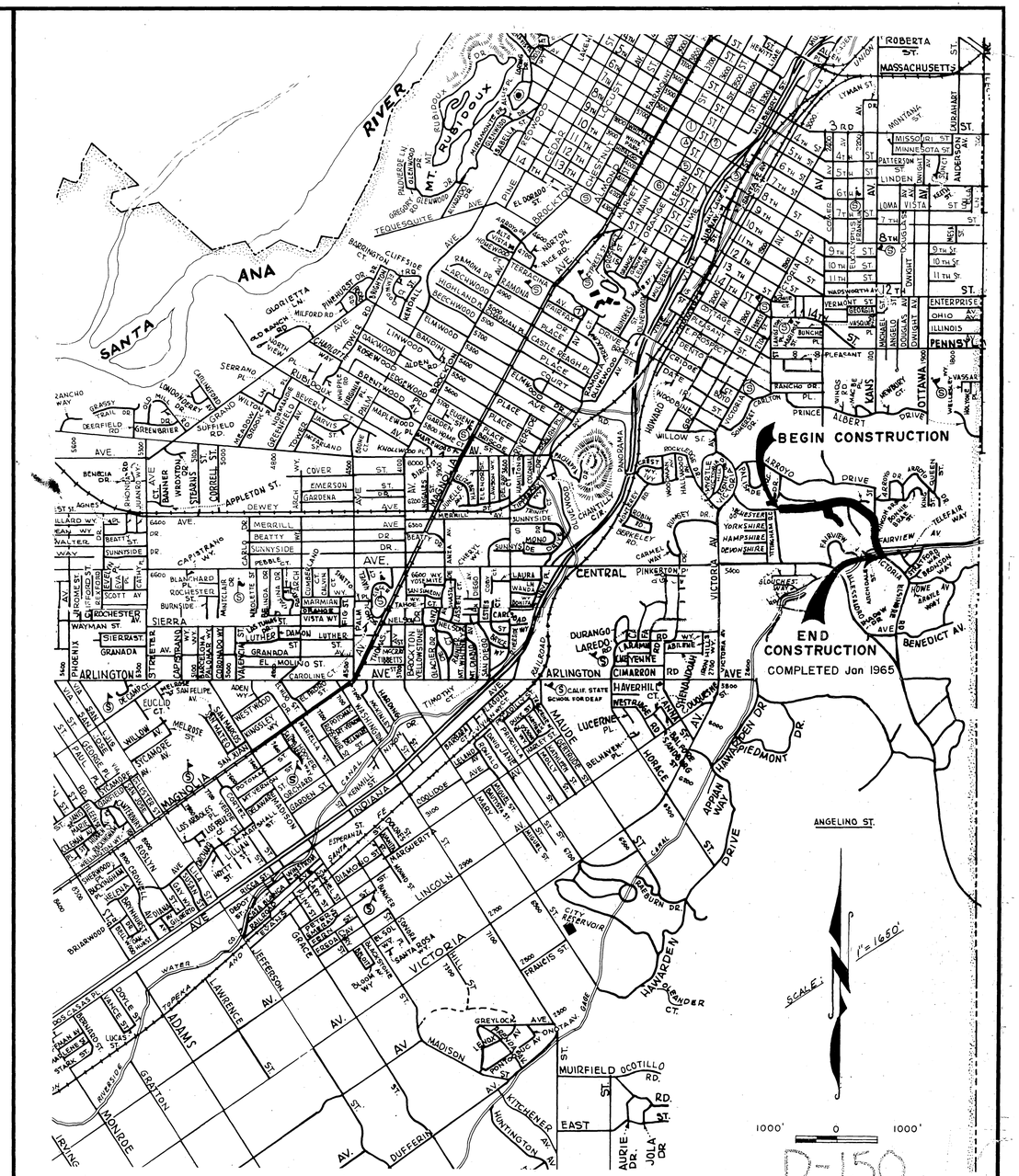

PROJECT NO. 1-0-160

REVISED DATE	RIVERSIDE COUNTY FLOOD CONTROL AND WATER CONSERVATION DISTRICT
	VICTORIA AVE. STORM DRAIN LATERAL "B"
	COVER SHEET

APPROVED John W. Bryant CHIEF ENGINEER R.E. NO. 8822 DATE 7-7-64	DRAWN TRACE K.R.B. CHECKED DATE DRAWN 4/17/64	SHEET NO. 1 of 6 DWG NO. 1-188

D-150

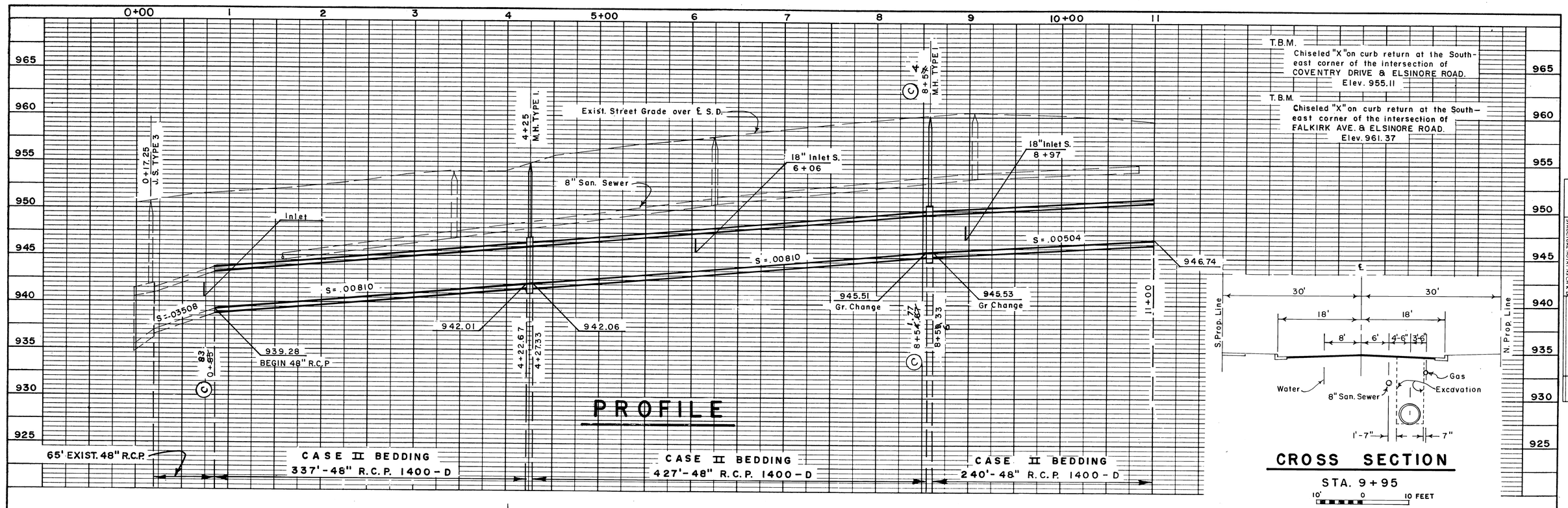

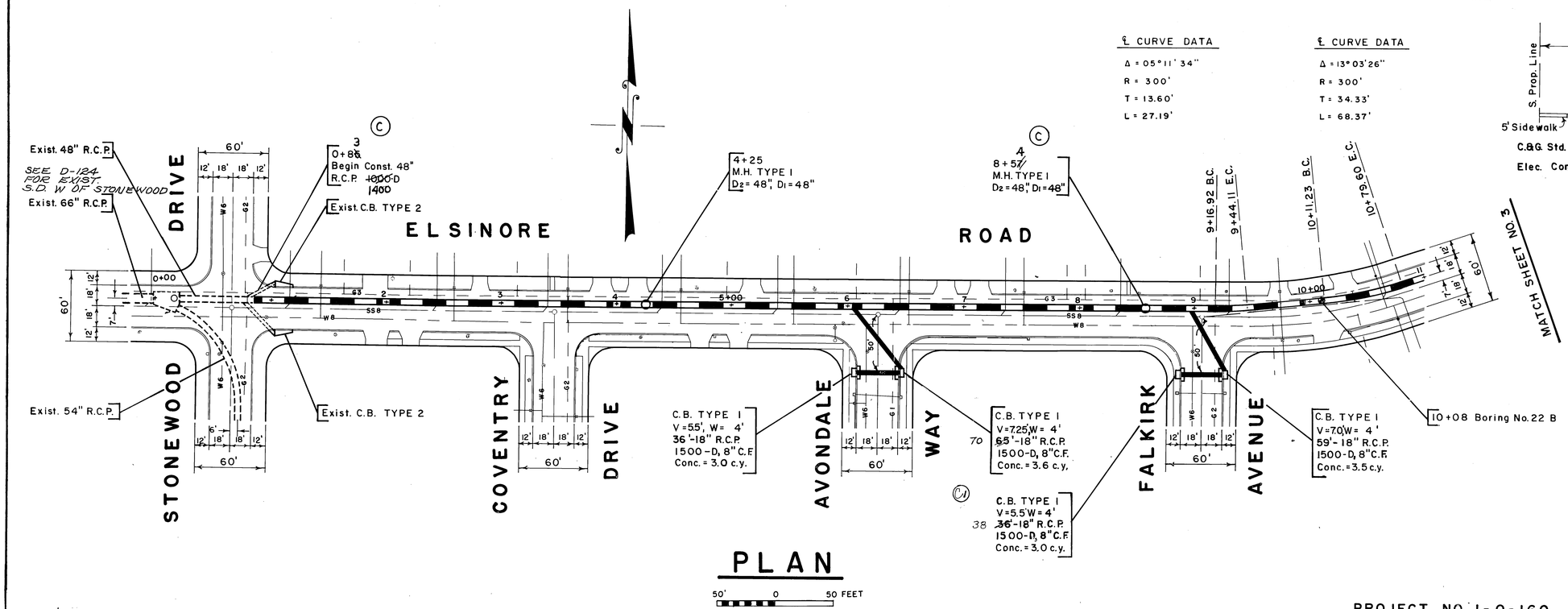

REFERENCE	DESCRIPTION	APPROVED	DATE
C1	Change Lengths of R.C.P.		
C	CONSTRUCTION CHANGE	JCW	2-18-65

— REVISIONS —

Revised Date	
	RIVERSIDE COUNTY FLOOD CONTROL AND WATER CONSERVATION DISTRICT
	VICTORIA AVE. STORM DRAIN LATERAL "B"
	PLAN & PROFILE
	STA. 0+85 TO STA. 11+00

Approved: John W. Bennett, Chief Engineer R.E. No. 8624
Date: 7-7-64
Drawn: Jack Hanson
Traced: K.R.B.
Checked:
Date Drawn: 4/15/64
Sheet No. 2 of 6
Dwg. No. 1-188

PROJECT NO. 1-0-160
AS BUILT

D 150

PROFILE
Surveyed
Plotted
Grade Checked
B.M. Noted
Structure Note Ties Ck'd
Note Book No. 1-8/60
By: Gerald Lloyd Lewis
Date: 9/8/62

PLAN
Surveyed
Plotted
Alignment Checked
R/W Checked
Note Book No. 1-8/60
By: Gerald Lloyd Lewis
Date: 9/8/62

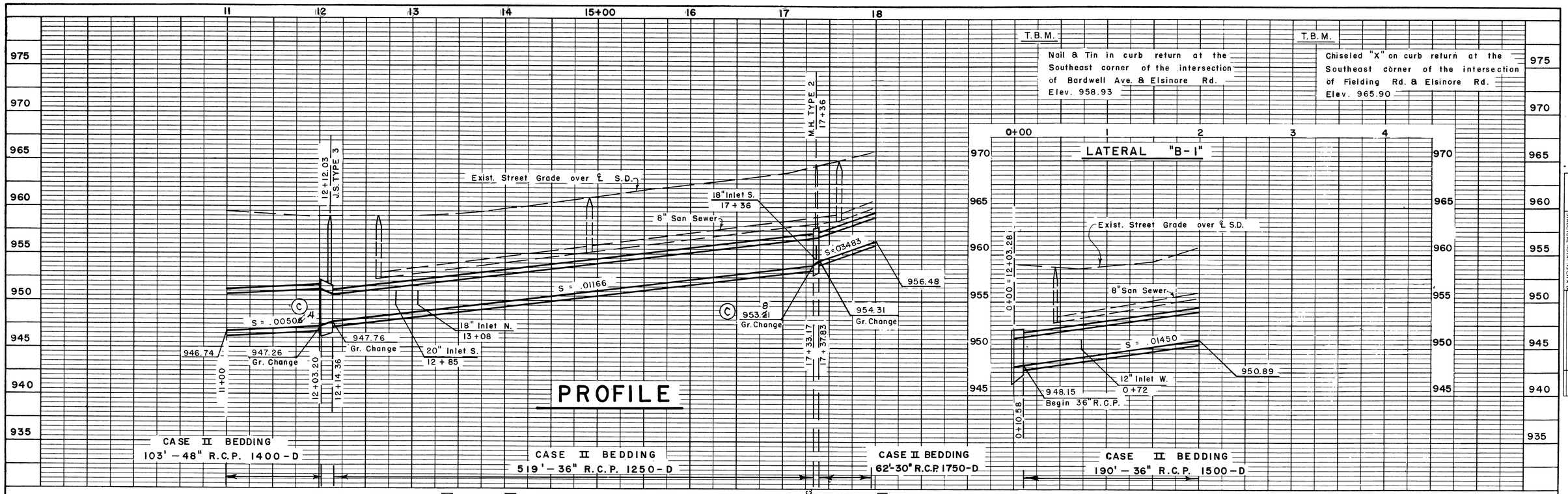

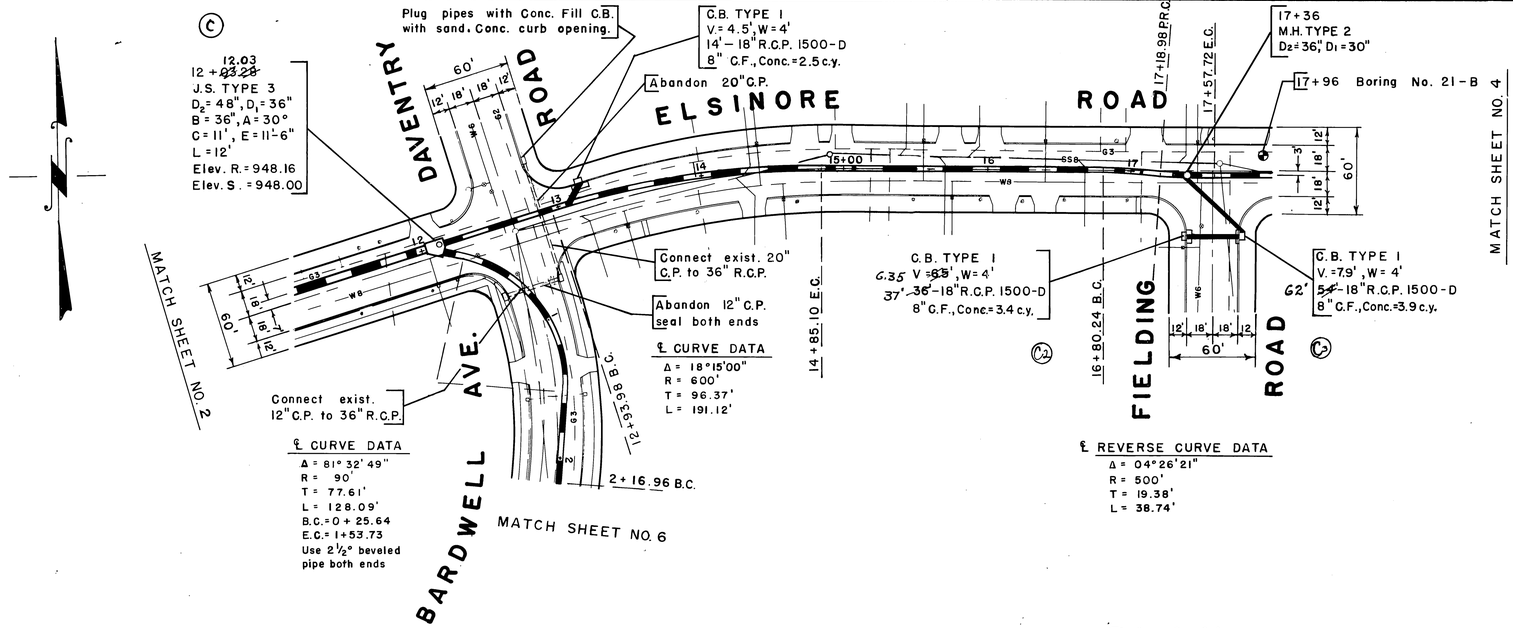

PLAN

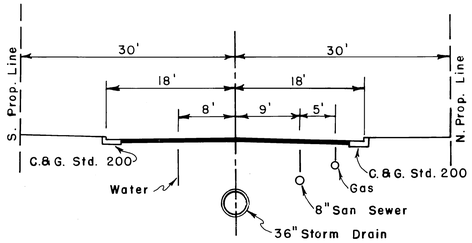

CROSS SECTION

STA. 15+55

10' 0 10 FEET

REFERENCE	DESCRIPTION	APPROVED	DATE
C3	Change R.C.P. Length		
C2	Change Length of R.C.P's. & V		
C	CONSTRUCTION CHANGE	CJ	2-18-65

— REVISIONS —

REVISED DATE

RIVERSIDE COUNTY FLOOD CONTROL AND WATER CONSERVATION DISTRICT

VICTORIA AVE STORM DRAIN
LATERAL "B"

PLAN & PROFILE

STA. 11+00 TO STA. 18+00

APPROVED: Jack W. Rankin, CHIEF ENGINEER R.E. NO. 8823
DATE: 7-7-64

DRAWN: Jack Hanson
TRACED: K.R.B. & R.D.S.
CHECKED:
DATE DRAWN: 4/16/64

SHEET No. 3 of 6
DWG. No. 1-188

PROJECT NO. 1-0-160

AS BUILT

D-150

PROFILE
NOTE BOOK NO. 1-8-142
SURVEYED
PLOTTED
GRADES CHECKED
STRUCTURE NOTATIONS CHECKED
BY Gerald Hollenbeck, Jack Hanson
DATE 7/1/63, 7/1/63, 7/15/63

PLAN
NOTE BOOK NO. 1-8-142
SURVEYED
PLOTTED
ALIGNMENT CHECKED
RT. OF WAY CHECKED
BY Gerald Hollenbeck, Bill Young, Bob Dale
DATE 7/1/63, 7/1/63, 7/15/63

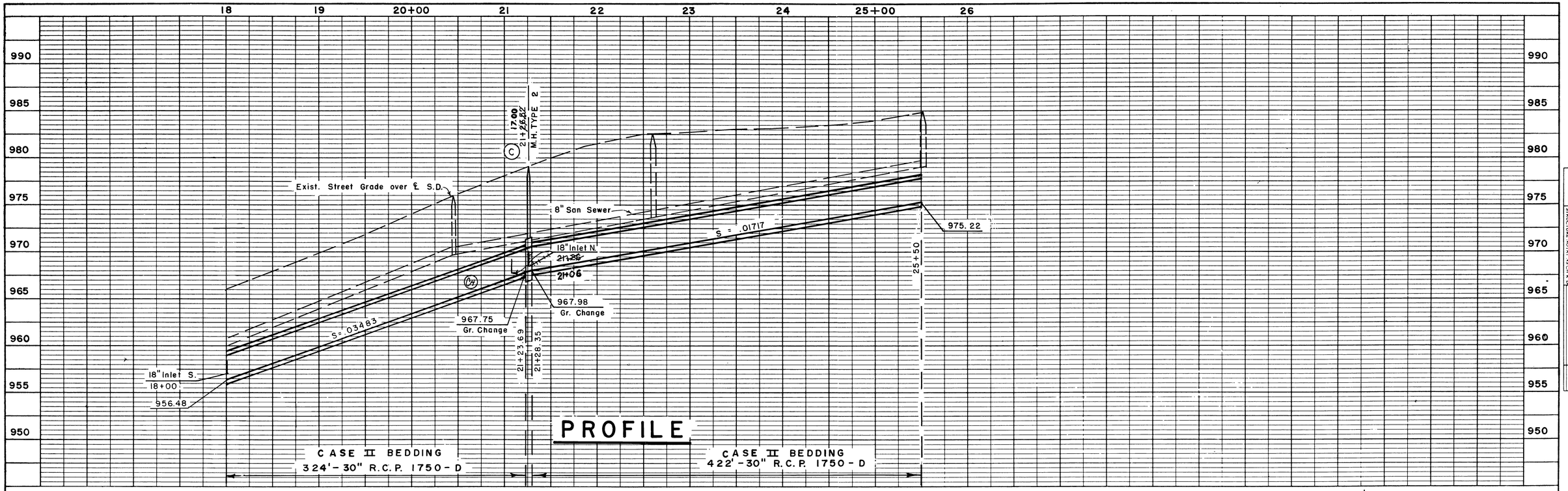

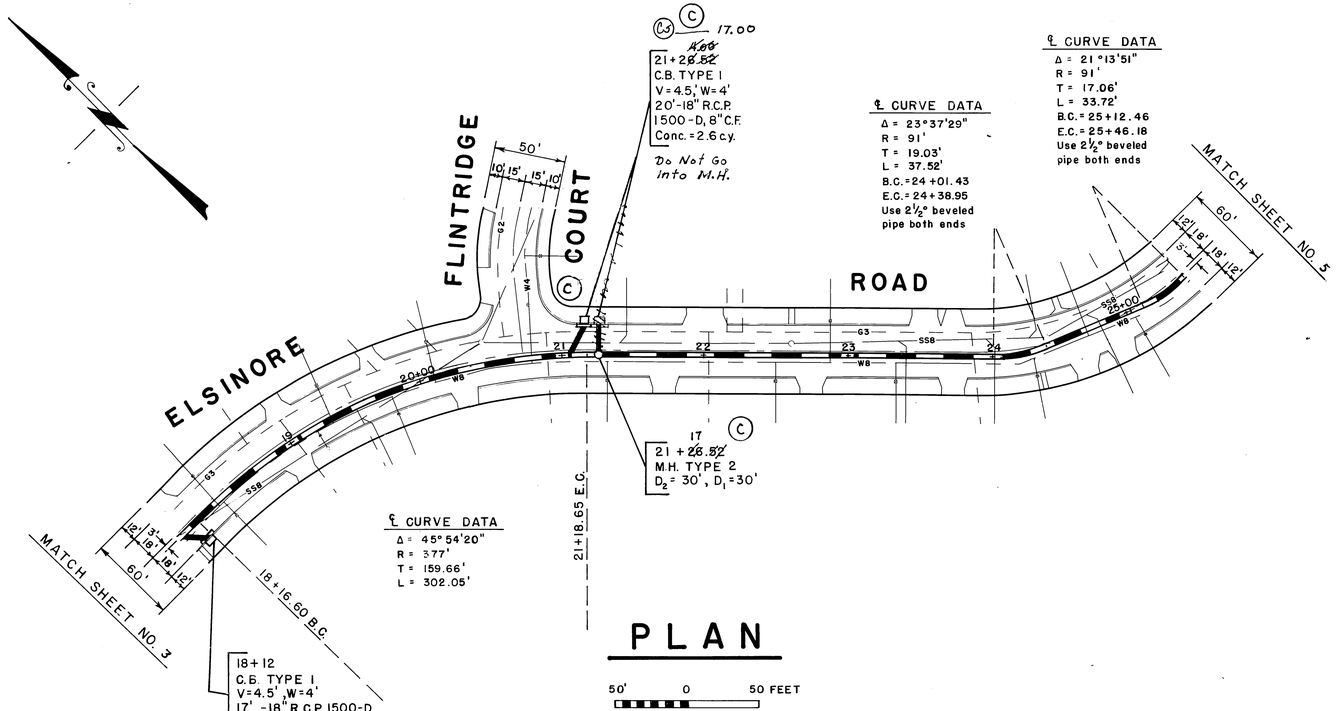

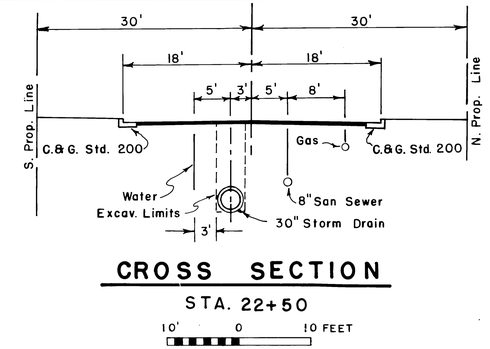

C5 Change Inlet Direction As Shown on Plan

REFERENCE	DESCRIPTION	APPROVED	DATE
C4	Change 18" Inlet to Sta 21+06		
C	CONSTRUCTION CHANGE	JCS	2-18-65

— REVISIONS —

REVISED DATE

RIVERSIDE COUNTY FLOOD CONTROL AND WATER CONSERVATION DISTRICT

VICTORIA AVE. STORM DRAIN LATERAL "B"

PLAN & PROFILE

STA. 18+00 TO STA. 25+50

APPROVED: John W. Bryant, CHIEF ENGINEER R.E. NO. 9863	DRAWN: Jack Hanson	SHEET No. 4 of 6	
	TRACED: K.R.B. & R.D.S.		
DATE: 7-7-64	CHECKED:	DWG. No. 1-188	
	DATE DRAWN: 4/16/64		

PROJECT NO. 1-0-160

AS BUILT

D-150

PROFILE
NOTE BOOK NO. 1-2/142
SURVEYED
PLOTTED
ALIGNMENT CHECKED
BY MASS NOTED
STRUCTURE NOTATIONS CHKD
BY Ronald Schafer, Jack Hanson, Paul Jones, Phil Lee, Leo
DATE 2-23-62, 2-27-63, 3-27-63, 7-8-63

PLAN
NOTE BOOK NO. 1-2/142
SURVEYED
PLOTTED
ALIGNMENT CHECKED
BY MASS NOTED
STRUCTURE NOTATIONS CHKD
BY Ronald Schafer, Jack Hanson, Paul Jones, Phil Lee, Leo
DATE 2-23-62, 2-27-63, 3-27-63, 7-8-63

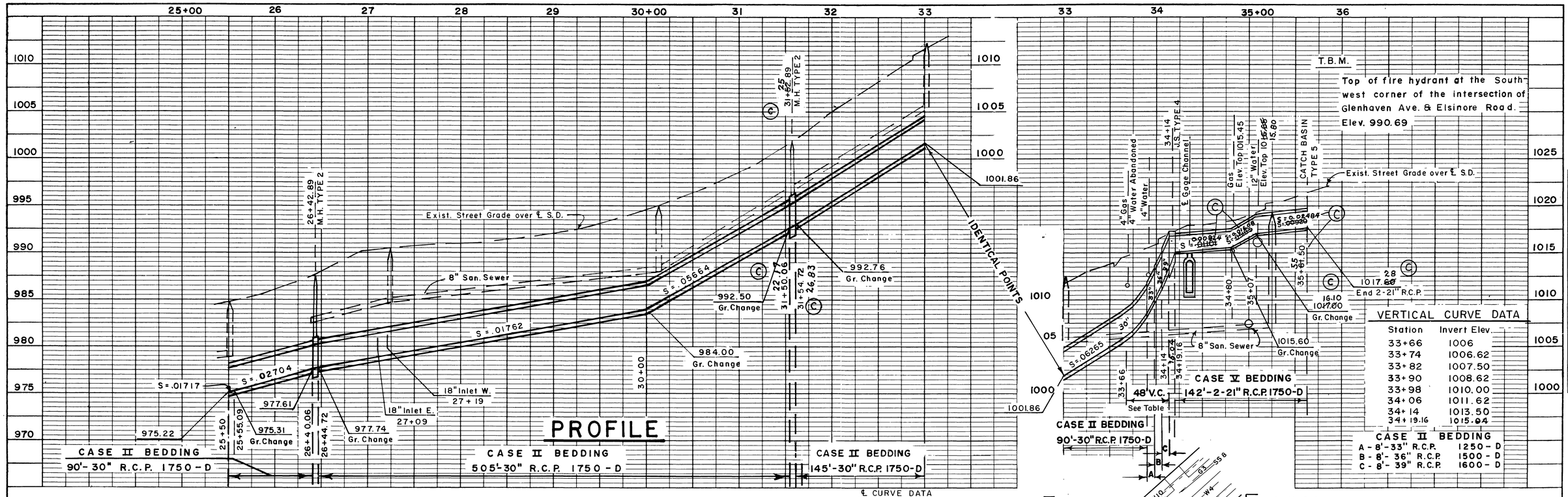

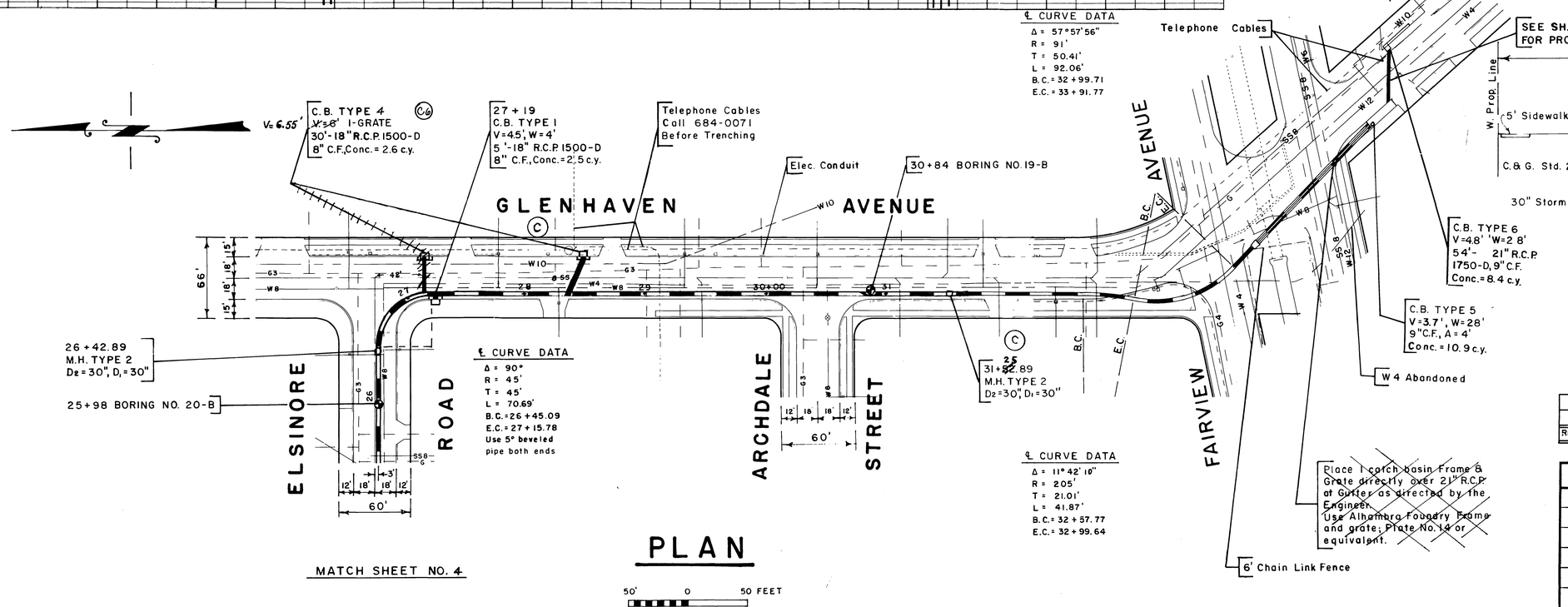

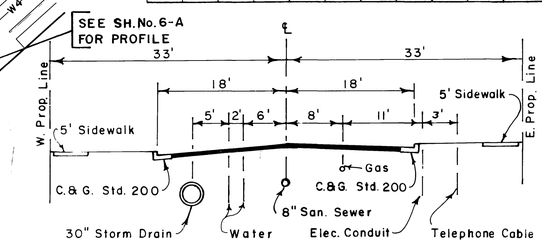

CROSS SECTION

STA. 29+50

10' 0 10 FEET

Cg	changed "V"		
©	CONSTRUCTION CHANGE		2-18-65
REFERENCE	DESCRIPTION	APPROVED	DATE

— REVISIONS —

Revised Date	
	RIVERSIDE COUNTY FLOOD CONTROL AND WATER CONSERVATION DISTRICT
	VICTORIA AVE. STORM DRAIN LATERAL "B"
	PLAN & PROFILE
	STA. 25+50 TO STA. 31+58

Approved: John W. Bonard, Chief Engineer R.E. No. 9822	Drawn: Jack Hanson	Sheet No. 5 of 6
	Tracer: K.R.B.	
	Checked:	Dwg. No. 1-188
Date: 7-7-64	Date Drawn: 7/8/63	

PROJECT NO. 1-0-160

AS BUILT

D-150

PROFILE — Surveyed; Plotted; Grades Checked; Alignment Checked; Rt. of Way Checked; Structure Notations Check'd. Note Book No. 1-6-1/66. By: Quality Blue Prints 1-26-2001. Date: 7-23-63; 7-8-63

PLAN — Surveyed; Plotted; Alignment Checked; Rt. of Way Checked. Note Book No. 1-6-1/66. By: Quality Blue Prints 1-26-2001. Date: 7-7-64

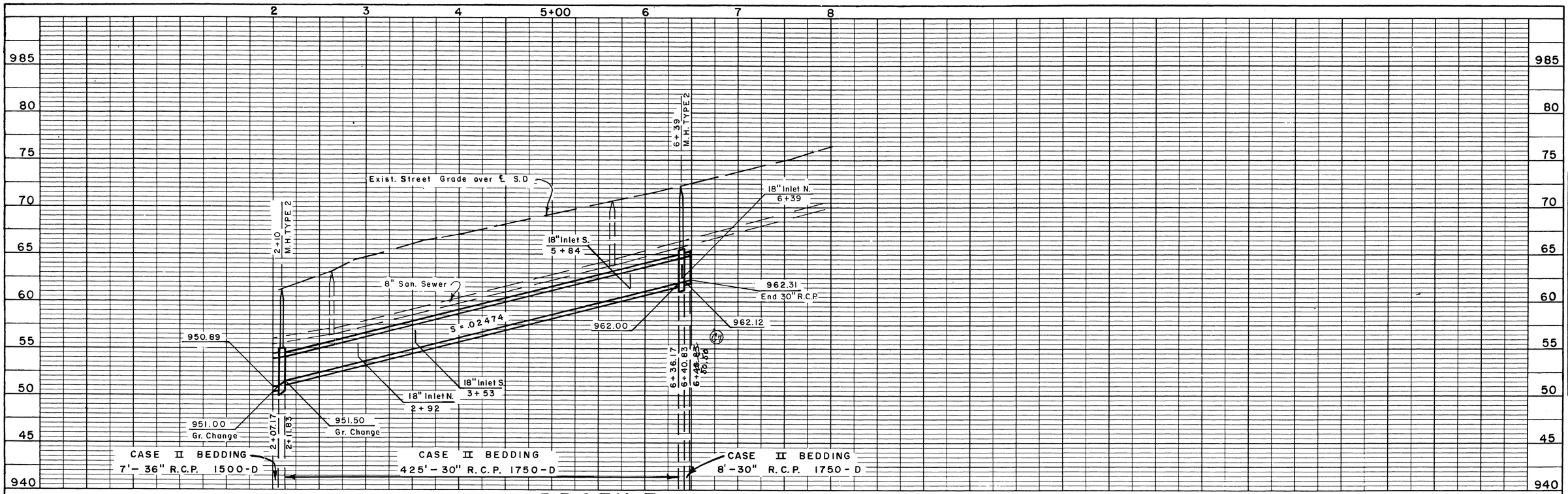

PROFILE

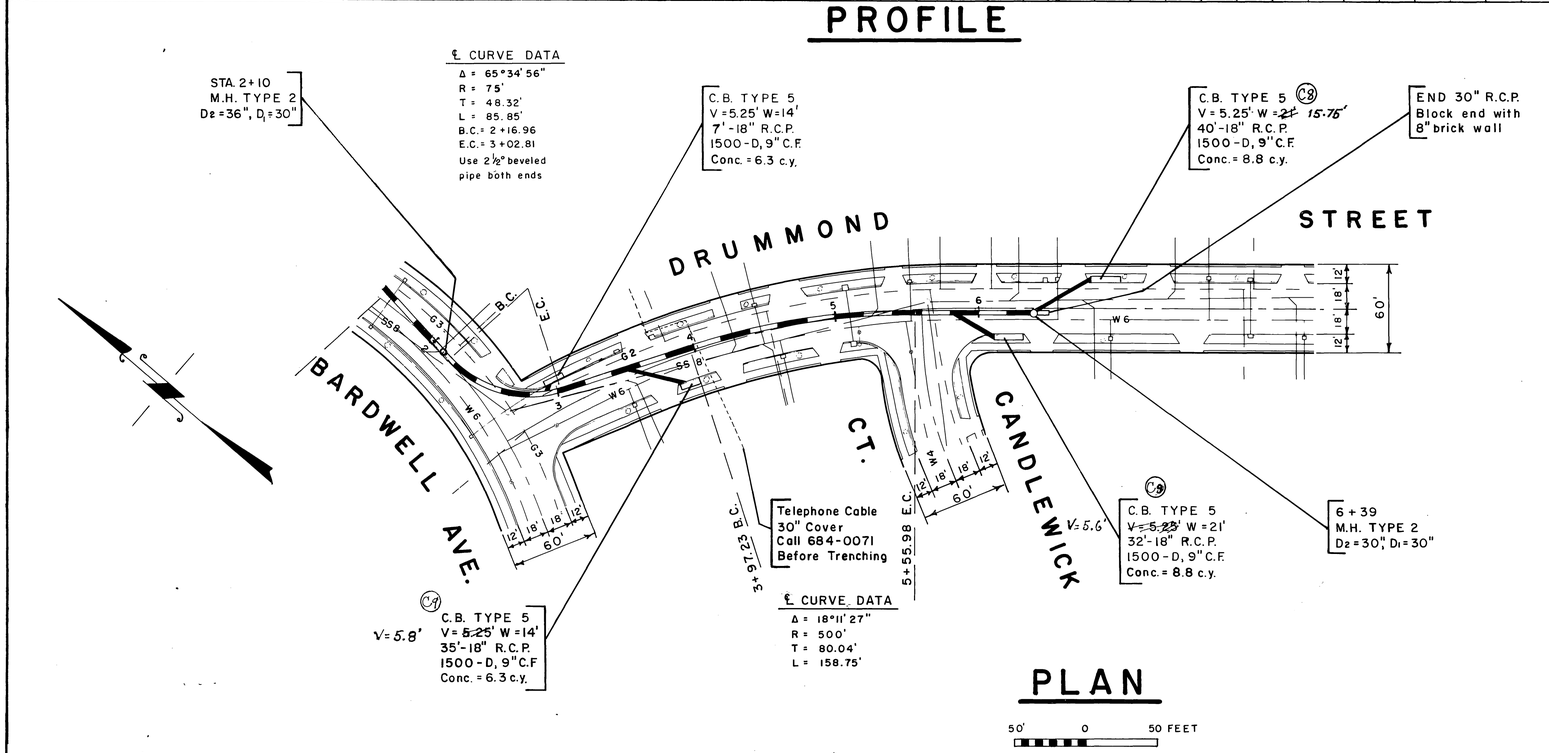

PLAN

50' 0 50 FEET

NOTE:
Revision dated 7-22-64
Denoted Telephone Cable

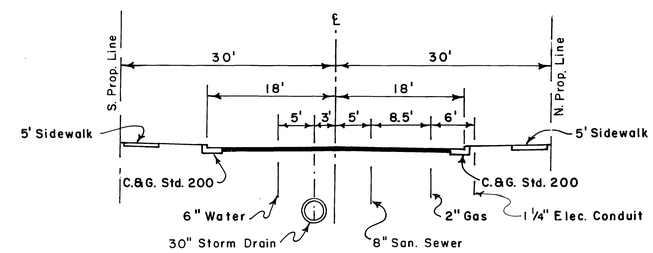

CROSS SECTION

STA. 6+20

10' 0 10 FEET

REFERENCE	DESCRIPTION	APPROVED	DATE
C9	Changed "V"		
C8	Changed "W"		
	NO CONSTRUCTION CHANGE	JCV	2-18-65
C7	Change Sta.		

— REVISIONS —

REVISED DATE	
7-22-64 JLH	RIVERSIDE COUNTY FLOOD CONTROL AND WATER CONSERVATION DISTRICT

VICTORIA AVE. STORM DRAIN LATERAL "B"

PLAN & PROFILE

STA. 2+00 TO STA. 6+39.83

APPROVED: John W. Bryant, CHIEF ENGINEER, R.E. NO. 0823	DRAWN: Jack Hanson	SHEET NO. 6 of 6
	TRACED: Ken Bilodeau	
DATE: 7-7-64	CHECKED:	DWG. NO. 1-188
	DATE DRAWN: 6/18/64	

PROJECT NO. 1-0-160

AS BUILT

D-150

PROFILE
NOTE BOOK NO. 1-0-160
SURVEYED
PLOTTED
GRADES CHECKED
B.M. & NOTED
STRUCTURE NOTATIONS CH'K'D
BY Quelle, Lunde / J.L. Hanson
DATE 6-3-64 / 6-9-64

PLAN
NOTE BOOK NO. 1-0-160
SURVEYED
PLOTTED
ALIGNMENT CHECKED
RT. OF WAY CHECKED
BY Quelle, Lunde / Bill Young, Photo
DATE 6-3-64 / 6-8-64

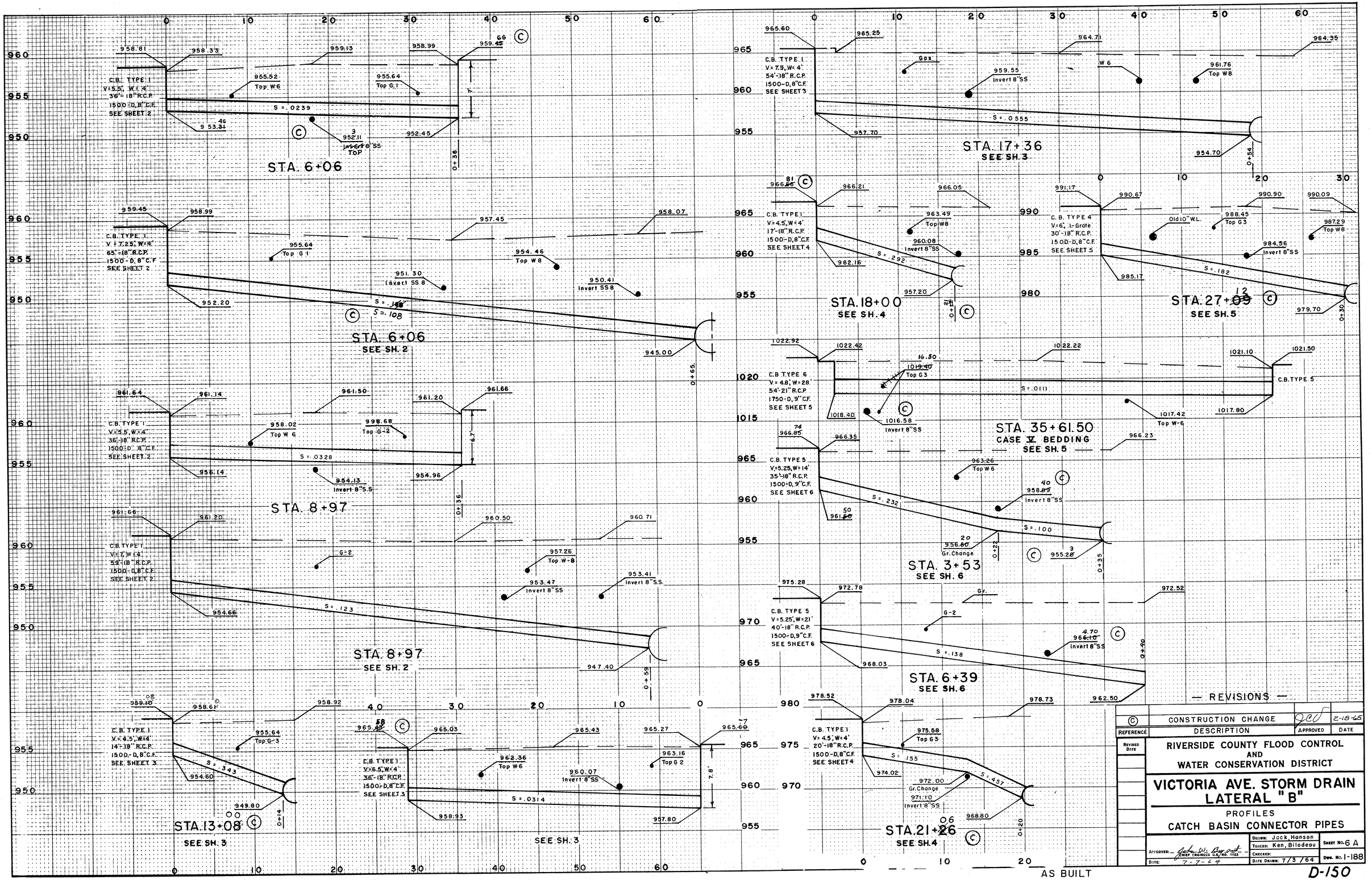

— REVISIONS —

REFERENCE	DESCRIPTION	APPROVED	DATE
C	CONSTRUCTION CHANGE	JCD	2-18-65

REVISED DATE

RIVERSIDE COUNTY FLOOD CONTROL AND WATER CONSERVATION DISTRICT

VICTORIA AVE. STORM DRAIN LATERAL "B"

PROFILES

CATCH BASIN CONNECTOR PIPES

APPROVED: John W. Bay Jr. — CHIEF ENGINEER C.E. NO. 11123

DATE: 7-7-64

DRAWN: Jack Hanson

TRACED: Ken Bilodeau

CHECKED:

DATE DRAWN: 7/3/64

SHEET NO. 6 A

DWG. NO. 1-188

D-150