1. The Contractor shall notify the City of Riverside Public Works Department at least 48 hours, prior to any excavation.
2. It shall be the responsibility of the Contractor to clear the Right of Way in accordance with the provisions of Law as it affects each utility including irrigation lines and appurtenances at no cost to the City.
3. Construction shall be in accordance with the City of Riverside Department of Public Works Specifications № 461 and Standard Drawings.

NOTE:
Storm drain stationing is on ℄ Canyon Crest Drive.

Contractor to contact City of Riverside Public Works Dept. for specifications for Cast in place pipe.

CAUTION
PACIFIC TELEPHONE
CABLES UNDERGROUND
BEFORE EXCAVATING
CALL COLLECT:

	7:30 A.M. to 5 P.M.	After Hours & Holidays
Orange County	714-633-0811	714-547-6606
Riverside County	714-684-0071	714-547-6606
Inyo County	714-684-0071	714-547-6606
San Bernardino County	714-684-0071	714-547-6606
Los Angeles County	213-621-3111	24 HOUR SERVICE
Ventura County	213-621-3111	

FOR FREE CABLE LOCATING SERVICE

BENCH MARK
4" Iron pipe at Southwest Corner of Section 31, T2S, R4W, S.B.B.&M. Elevation 1138.41

F.B. 988/27

F.B. 837

J. F. DAVIDSON ASSOCIATES
RIVERSIDE, CALIFORNIA
APPROVED BY George E. McCarty DATE 2/22/68
R.E. 0633

REVISIONS

MARK	DATE	DESCRIPTION
1	Oct 3, 68	Revise alinement storm drain 71+00 to 75+00± gwc. To Facilitate Trenching
2	Oct 7-68	Revise Grades Sta. 73+07.5 to 74+25 to clear underground conduit, add M.H. Std. 430.

CITY OF RIVERSIDE CALIFORNIA
DEPARTMENT OF PUBLIC WORKS

PLAN & PROFILE
42" PIPE STORM DRAIN
R.S. 794
WLY. CANYON CREST DRIVE
NLY. COUNTRY CLUB DRIVE

HOR. SCALE 1" = 40' VERT. SCALE 1" = 8'

DESIGNED BY WIPK CHECKED BY RDW
DRAWN BY WIPK
RECOMMENDED BY William D. Gardner, ASSISTANT CITY ENGINEER
APPROVED BY [signature] DIRECTOR OF PUBLIC WORKS
DATE 9-13-68
NO. D-164
SHEET 1 OF 2

2735

4 Parts

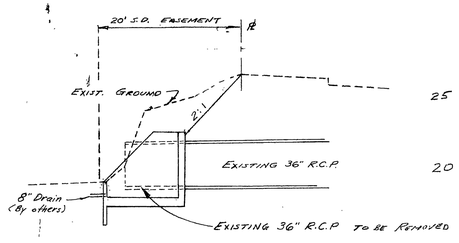

SECTION AT OUTLET STRUCTURE
STA 71+00
SCALE: H- 1"=1'
V- 1"=0.5'

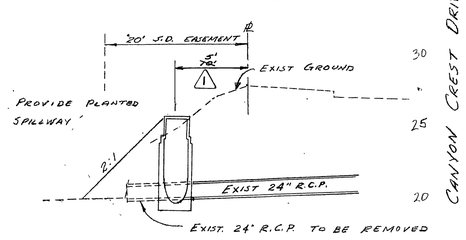

SECTION AT MH AX (STO 430)
STA 73+07.5
SCALE: H. 1"=10'
V. 1"=0.5'

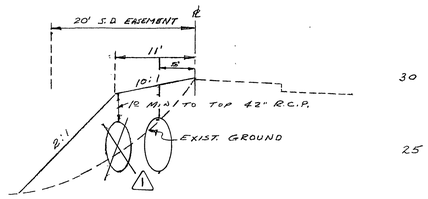

SECTION AT STA 74+00
SCALE: H. 1"=10'
V. 1"=0.5'

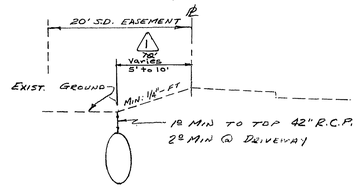

TYPICAL SECTION
STA 74+00 TO STA 79+00

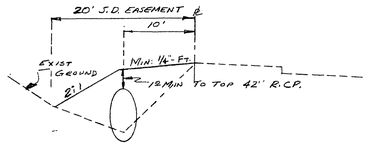

TYPICAL SECTION
STA 79+00 TO MATCH POINT

CITY OF RIVERSIDE, CALIFORNIA
DEPARTMENT OF PUBLIC WORKS

APPROVED BY	BY	DATE
OFFICE ENGINEER	[illegible]	9-13
PARK DEPARTMENT		
TRAFFIC DIVISION		
ASST. CITY ENG.	[illegible]	9-13

APPROVED BY [signature]
DIRECTOR OF PUBLIC WORKS
DATE 9-13-68

J.F. DAVIDSON ASSOCIATES
RIVERSIDE CALIFORNIA
APPROVED BY [signature] DATE 4/10/68
RE 17550

NO.	DATE	REVISION
1	Oct 3, 1968	Revise alinement Storm Drain 71+00 to 75+00 and Run Wood To Facilitate Trenching [illegible]

J. F. DAVIDSON ASSOCIATES
CIVIL ENGINEERS • SURVEYORS • PLANNERS
3426 TENTH STREET RIVERSIDE, CALIFORNIA

SCALE: AS SHOWN
BENCH MARK:
DATE 4-10-68

CROSS SECTIONS
42" PIPE STORM DRAIN
R.S. 794

W.O. 1805 FOR: O.P. LADD F.B.

NO. D-164
2
OF 2 SHEETS
FILE NO.- 2735