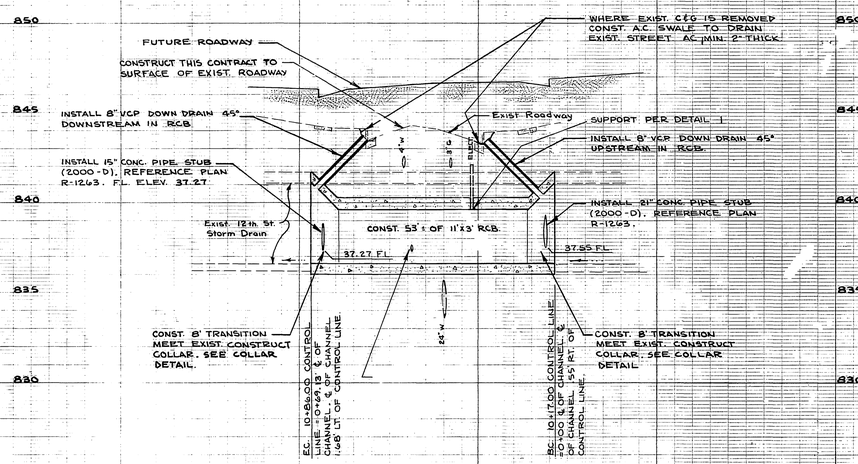

F.B. 939/3-7 F.B. 843/1-78
B.M. - PK NAIL ON S'LY CURB OF 13TH ST. 67' E'LY OF MON. ℄ OF LIME ST.
ELEV. 856.576'

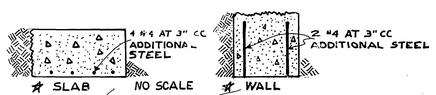

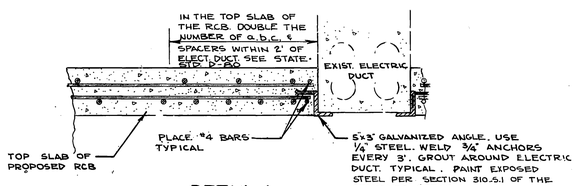

DETAIL 1
SCALE 1" = 1'
TYPICAL SECTION OF ANGLE IRON DUCT SUPPORT

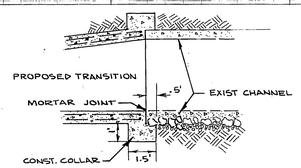

COLLAR DETAIL

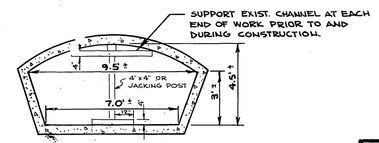

EXIST. CHANNEL SECTION

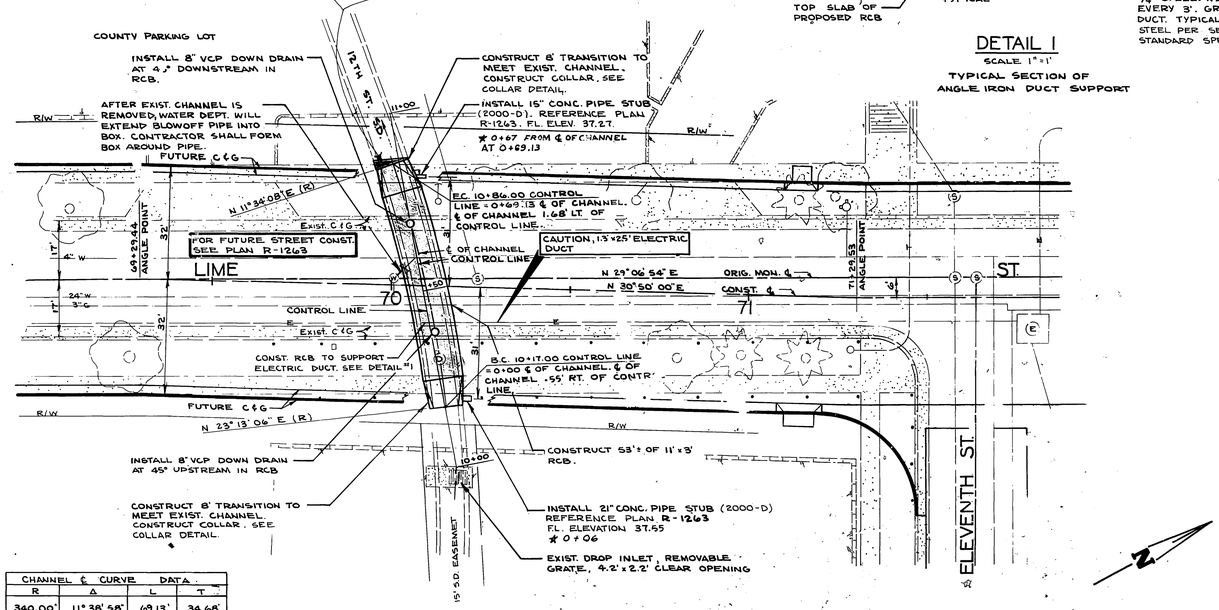

CHANNEL ℄ CURVE DATA			
R	A	L	T
340.00'	11° 38' 58"	69.13'	34.68'

NOTE
1. REPLACE REMOVED C&G WITH AC SWALE. 2" AC. OVER NATIVE SOIL.
2. REPLACE REMOVED SIDEWALK WITH 1½" AC. OVER NATIVE SOIL.

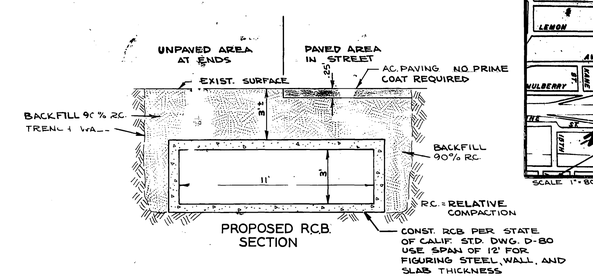

PROPOSED R.C.B. SECTION

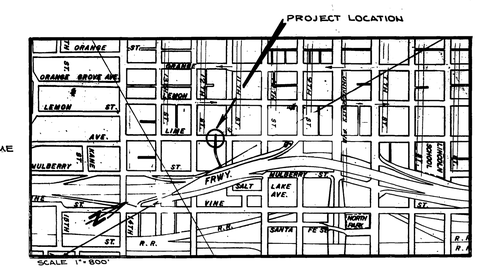

PROJECT LOCATION MAP

★ AS BUILT 12-2-70 B.J.M.

REVISIONS	APPR.	DATE

DESIGNED BY Lansing DRAWN BY Lansing CHECKED BY

CITY OF RIVERSIDE CALIFORNIA
DEPARTMENT OF PUBLIC WORKS

APPROVED	BY
PRINCIPAL ENGINEER	
PARK DEPARTMENT	
TRAFFIC DIVISION	
CHIEF P. ENGR.	

APPROVED
DIRECTOR OF PUBLIC WORKS
DATE

LIME ST. BOX CULVERT AT 12TH. ST. STORM DRAIN

PROJ. 334

D-206

1 OF 1

HORIZ. SCALE: 1" = 20' VERT. SCALE 1" = 4'