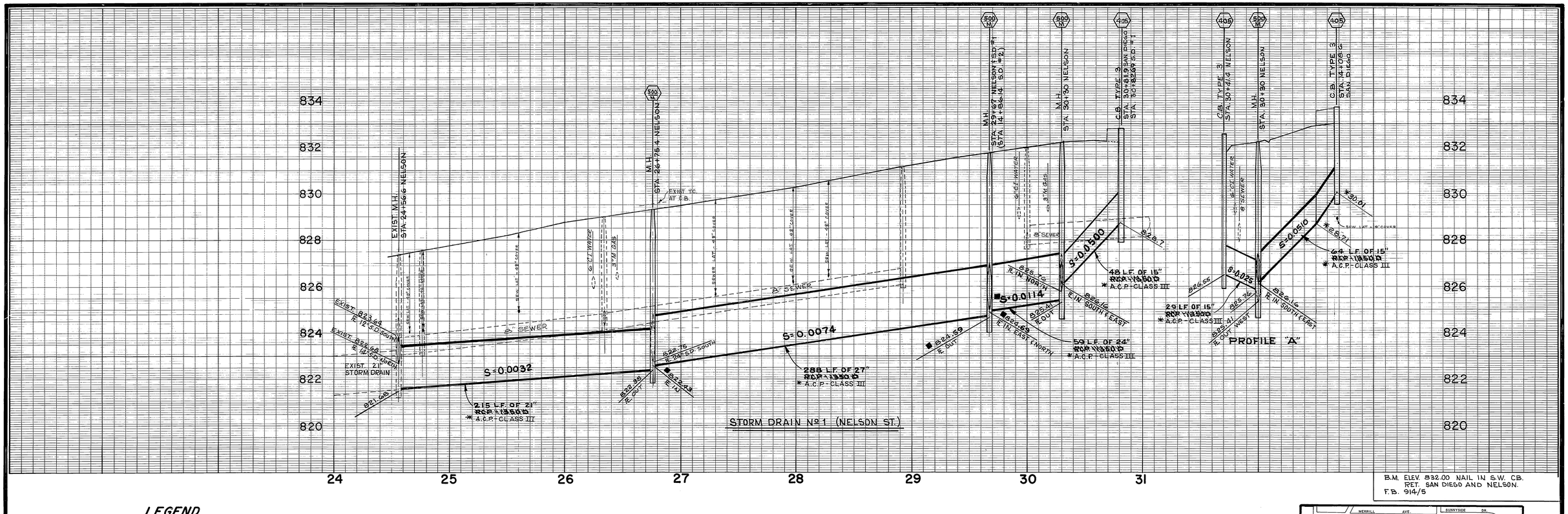

B.M. ELEV. 832.00 NAIL IN S.W. CB. RET. SAN DIEGO AND NELSON.
F.B. 914/5

LEGEND

- (500 M) — CONSTRUCT MANHOLE PER C/R STD. DWG. 500 WITH 5' I.D. BASE SECTION, 30" I.D. SHAFT AND ECCENTRIC CONE, M.H. FRAME AND COVER FROM RIV. FOUNDRY NO. R-1252 (30" CLEAR OPENING.)
- (405) — CONSTRUCT CATCH BASIN PER C/R STD. DWG. NO. 405
- (406) — CONSTRUCT CATCH BASIN PER C/R STD. DWG. NO. 406
- (425 M) — CONSTRUCT CLEANOUT BOX PER C/R STD. DWG. NO. 425. MODIFY TO MATCH DITCH WIDTH.

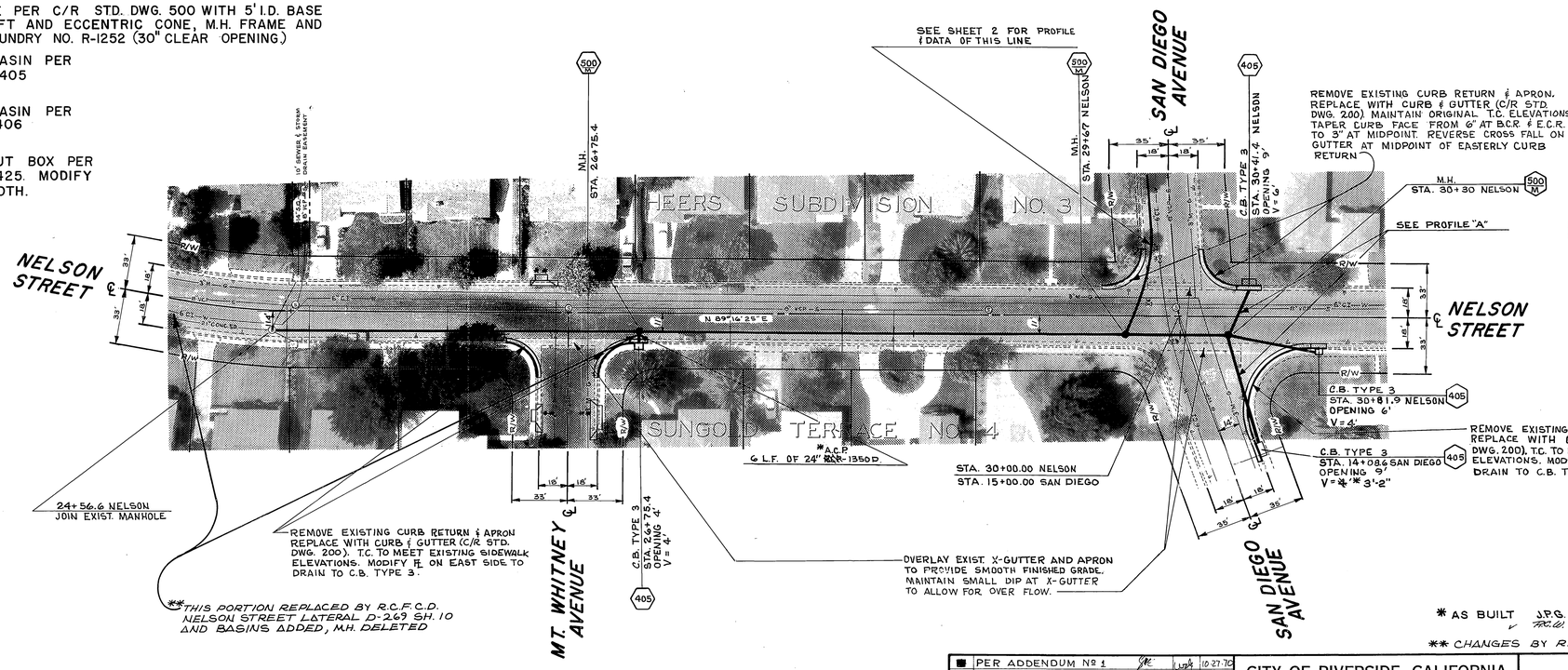

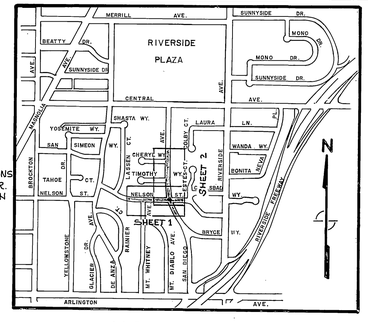

VICINITY MAP

** THIS PORTION REPLACED BY R.C.F.C.D. NELSON STREET LATERAL D-269 SH. 10 AND BASINS ADDED, M.H. DELETED

* AS BUILT J.P.G. 2/19/71
✓ R.C.W. 2/19/71

** CHANGES BY R.C.F.C.D. 8-73

MARK	REVISIONS	APPR.	DATE
■	PER ADDENDUM Nº 1		10-27-70

DESIGNED BY RCW DRAWN BY R. Kimm CHECKED BY DCH

CITY OF RIVERSIDE, CALIFORNIA
PUBLIC WORKS DEPARTMENT

APPROVED BY	BY	DATE
PRINCIPAL ENGINEER		9/30
PARK DEPARTMENT		
TRAFFIC DIVISION		
CHIEF PUB. WKS. ENGR.		

APPROVED BY William D. Gardner
DIRECTOR OF PUBLIC WORKS
DATE 10/15/70

SAN DIEGO
STORM DRAIN
NELSON STREET
PLAN AND PROFILE

HORIZ. SCALE: 1" = 40' VERT. SCALE: 1" = 2'

ACCOUNT NO. 450
DRAWING NUMBER
D-209
SHEET 1 OF 2

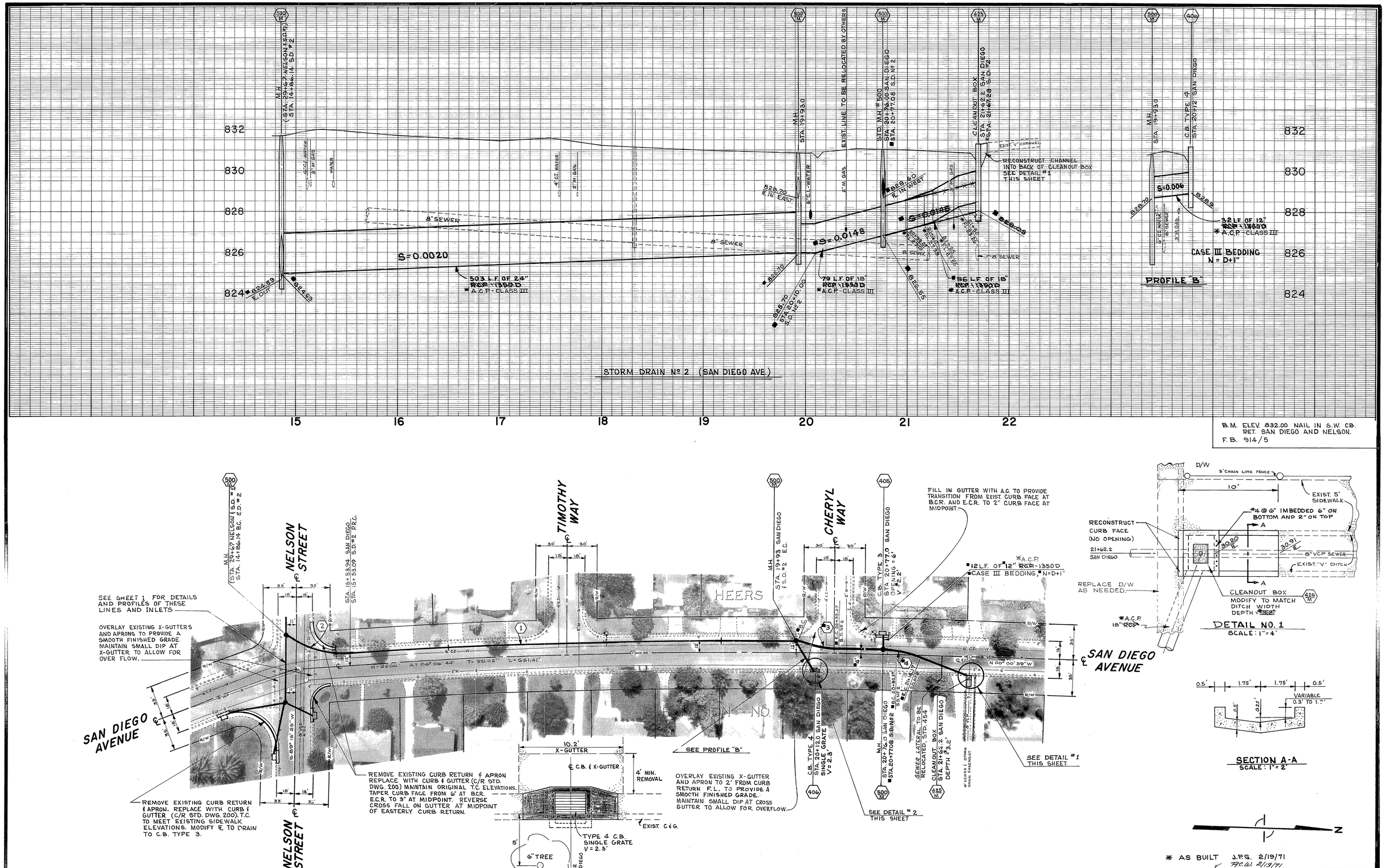

CURVE DATA

Nº.	R	Δ	T	L
1	6212.00'	1°30'21"	220.03'	439.91'
2	100.00'	38° 21' 27"	34.78'	66.95'
3	100.00'	23°04' 25"	20.41'	40.27'
4	100.00'	20°30' 44"	18.09'	35.80'

MARK	REVISIONS	APPR.	DATE
■	PER ADDENDUM Nº 1		10-27-70

DESIGNED BY DCK DRAWN BY R. KUHN CHECKED BY DCK

CITY OF RIVERSIDE, CALIFORNIA
PUBLIC WORKS DEPARTMENT

APPROVED BY	BY	DATE
PRINCIPAL ENGINEER		7/30
PARK DEPARTMENT		
TRAFFIC DIVISION		
CHIEF PUB. WKS. ENGR.		

APPROVED BY William D. Gardner
DIRECTOR OF PUBLIC WORKS
DATE 10/15/70

SAN DIEGO STORM DRAIN

SAN DIEGO AVENUE PLAN AND PROFILE

HORIZ. SCALE: 1" = 40' VERT. SCALE: 1" = 2'

ACCOUNT NO. 450
DRAWING NUMBER D-209
SHEET 2 OF 2

* AS BUILT J.P.G. 2/19/71
F.C.W. 2/19/71