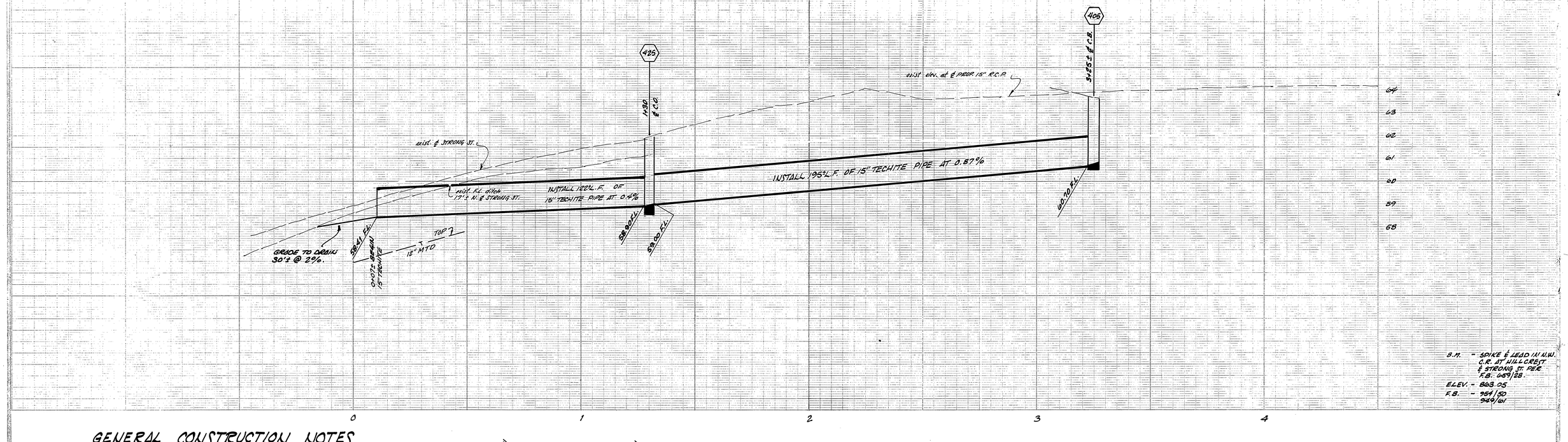

B.M. - SPIKE & LEAD IN N.W. C.R. AT HILLCREST & STRONG ST. PER F.B. 659/28.
ELEV. - 863.05
F.B. - 954/50
949/61

GENERAL CONSTRUCTION NOTES

1. REMOVE EXIST DRAINAGE OUTLET. EXTEND SIDEWALK TO RIGHT OF WAY LINE.
405. CONSTRUCT CATCH BASIN PER STD. DWG. NO. 405 WITH 4' OPENING.
425. CONSTRUCT CLEANOUT BOX PER STD. DWG. NO. 425. TOP SLAB SHALL BE 6" THICK AND FRAME & COVER SHALL BE PER STD. DWG. NO. 540.

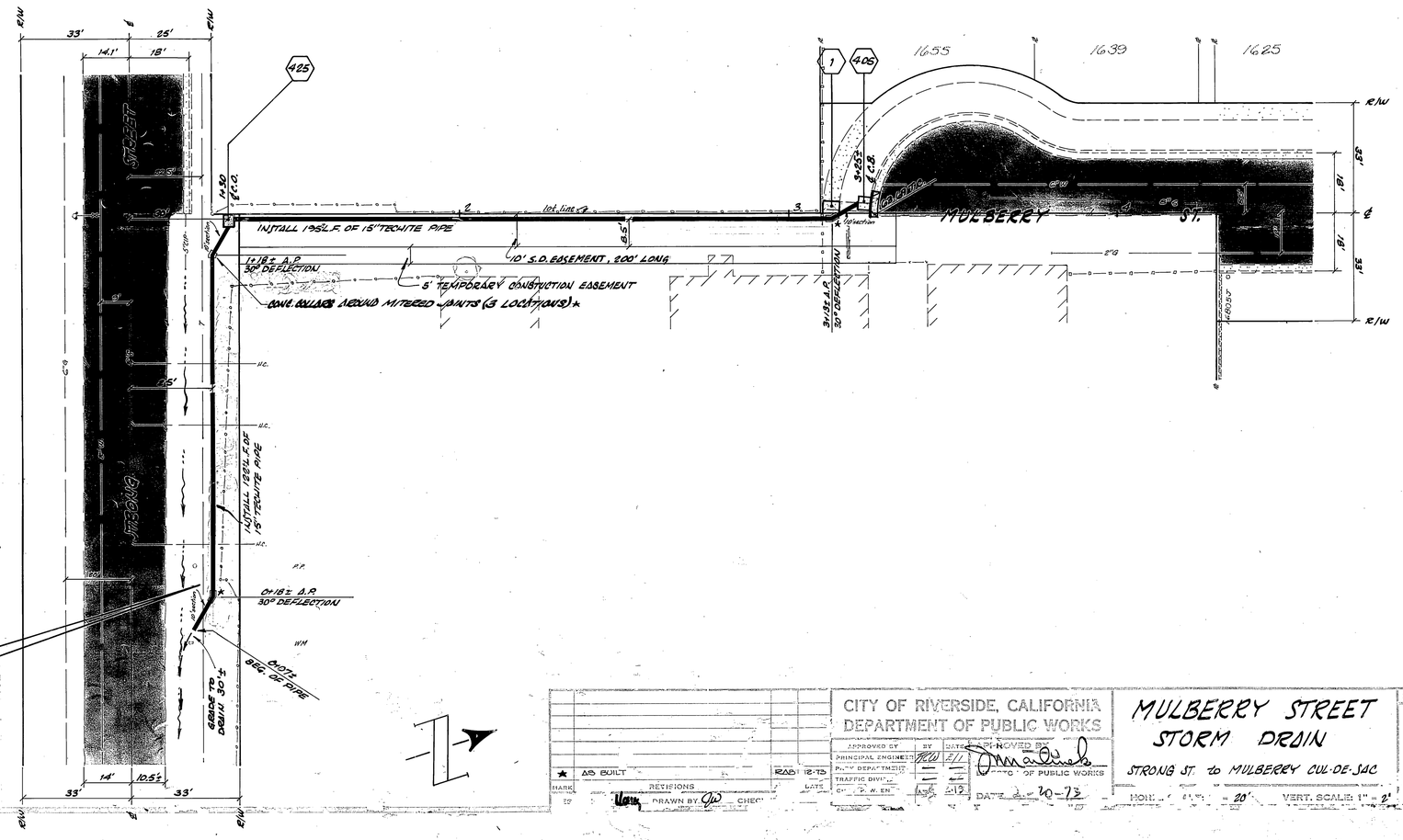

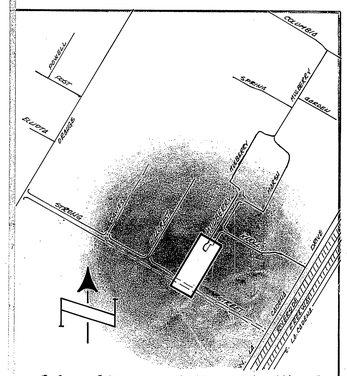

PROJECT LOCATION MAP
SCALE - 1" = 500'

-CAUTION-
PACIFIC TELEPHONE
CABLES UNDERGROUND
BEFORE EXCAVATING
CALL COLLECT:
7:30 A.M. to 5 P.M. | After Hours & Holidays
Orange County 714-633-0811 714-547-6606
Riverside County 714-684-0071 714-547-6606

★ AS BUILT		RAB	12-73
MARK	REVISIONS		DATE
	DRAWN BY	CHECK	

CITY OF RIVERSIDE, CALIFORNIA
DEPARTMENT OF PUBLIC WORKS

APPROVED BY	BY	DATE
PRINCIPAL ENGINEER		
PARK DEPARTMENT		
TRAFFIC DIVISION		
CHIEF, P.W. ENG.		

APPROVED BY
DIRECTOR OF PUBLIC WORKS
DATE 2-20-73

MULBERRY STREET STORM DRAIN

STRONG ST. to MULBERRY CUL-DE-SAC

HORIZ. SCALE: 1" = 20' VERT. SCALE: 1" = 2'

PROJECT NO. 478

D-234

SHEET 1 OF 1