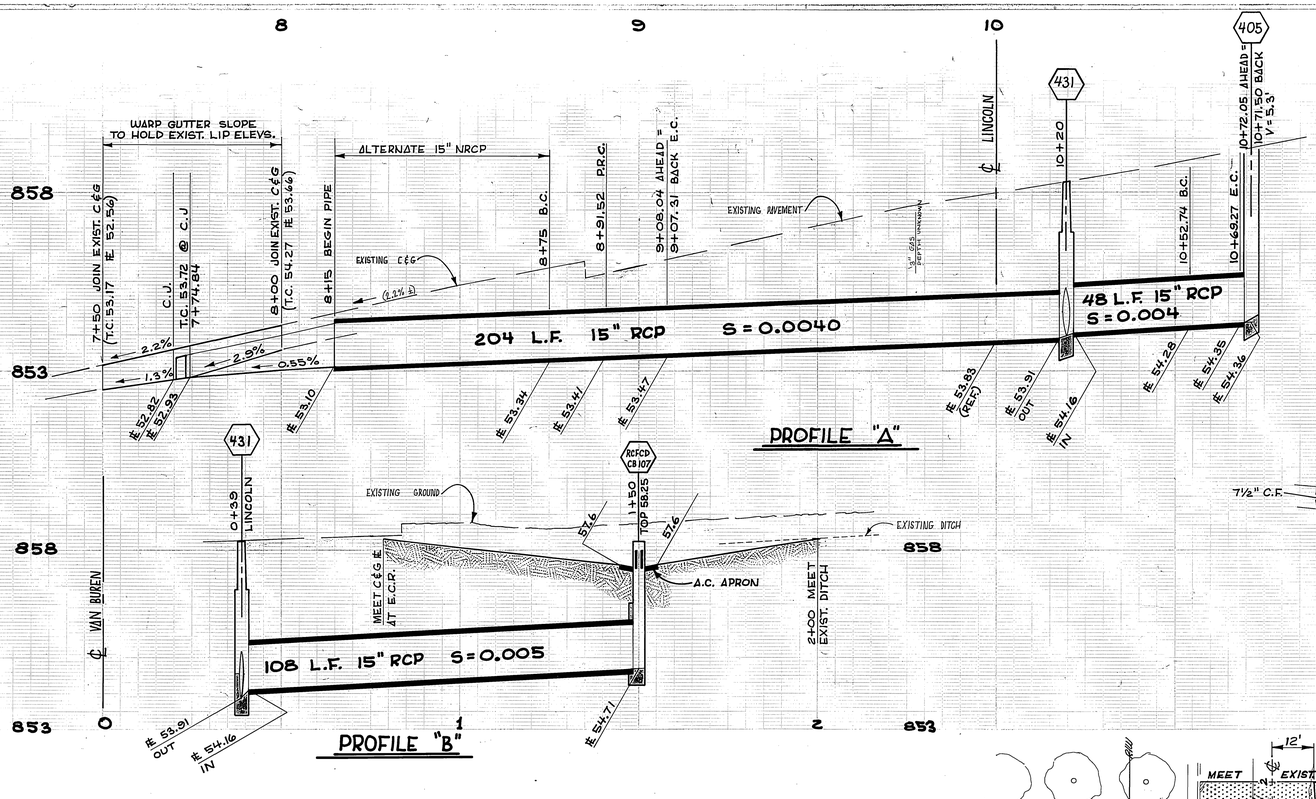

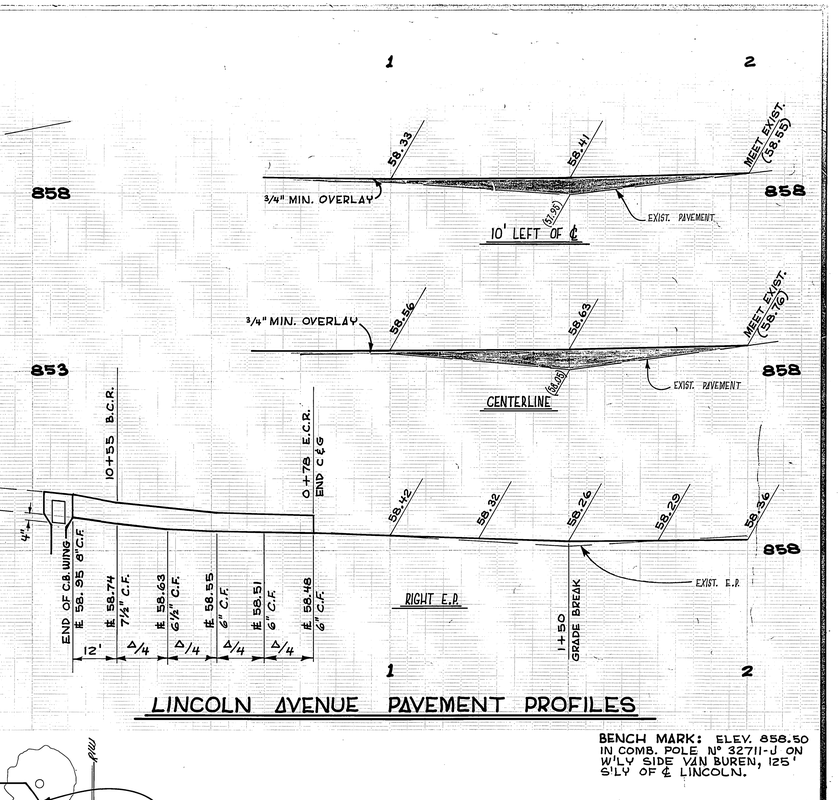

LINCOLN AVENUE PAVEMENT PROFILES

BENCH MARK: ELEV. 858.50 IN COMB. POLE Nº 32711-J ON W'LY SIDE VAN BUREN, 125' S'LY OF ℄ LINCOLN.

CONSTRUCTION NOTES

1. PIPE BEDDING AND TRENCH BACKFILL SHALL BE ACCORDING TO C/R STANDARD DRAWING 452 CASE I, AND STD. DWG. 453 RESPECTIVELY. EXCEPT PAVEMENT REPLACEMENT SHALL BE 5" FULL DEPTH A.C.
2. ALL PIPE CURVES TO BE 4 FT. LENGTHS OF PIPE, BEVELED ONE END.

(200) CONSTRUCT CURB & GUTTER PER C/R STD. DWG. 200.

(405) CONSTRUCT CATCH BASIN PER C/R STD. DWG. 405.

(410) CONSTRUCT OUTLET STRUCTURE PER C/R STD. DWG. 410. MODIFY GUTTER AS SHOWN ON PLAN.

(431) CONSTRUCT MANHOLE PER C/R STD. DWG. 431.

(RCFCD CB 107) CONSTRUCT INLET TYPE IV PER RIVERSIDE COUNTY FLOOD CONTROL DISTRICT STD. DWG. CB 107.

A.C. OVERLAY

REMOVE AND REPLACE WITH 5" FULL DEPTH A.C.

PLACE 5" FULL DEPTH A.C.

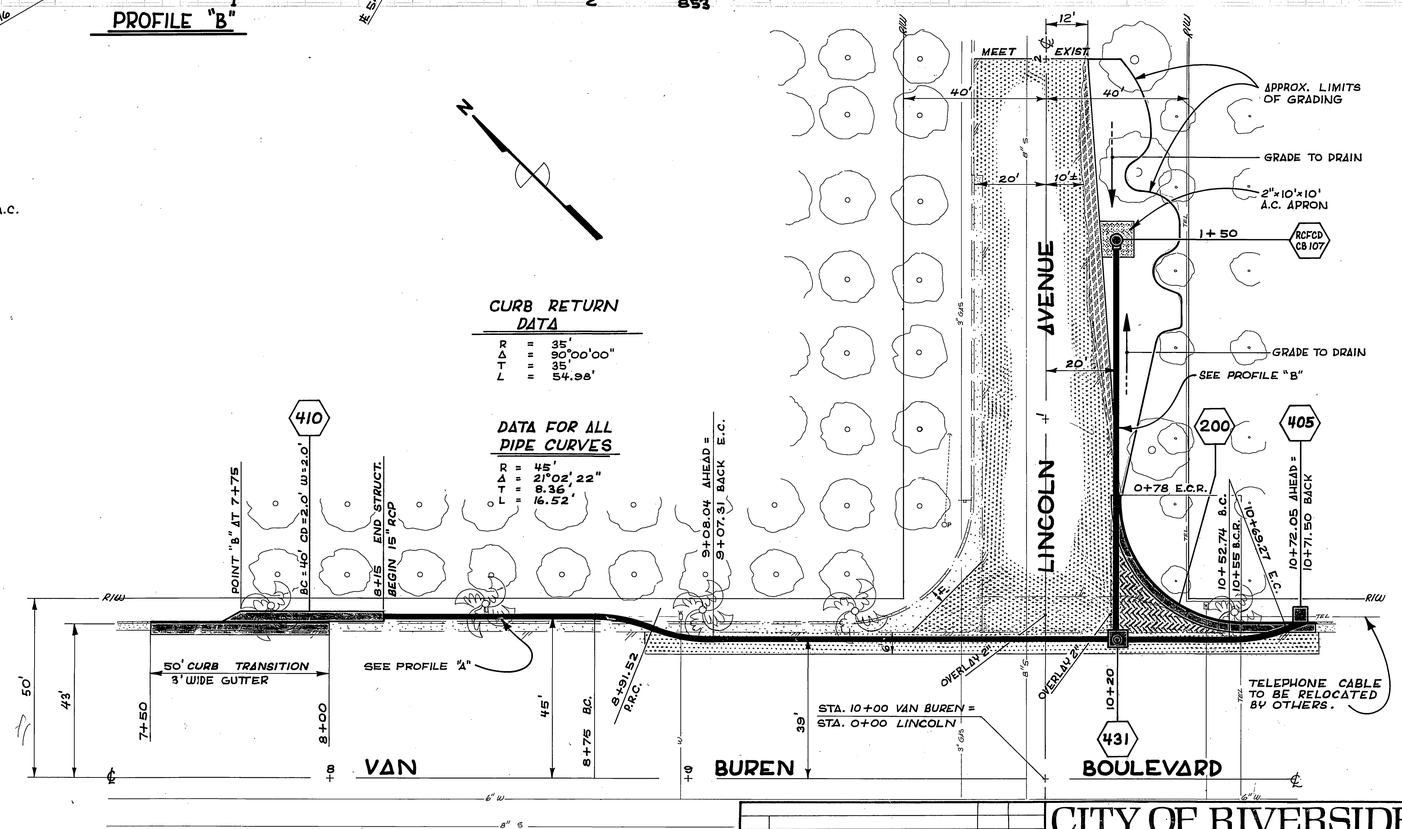

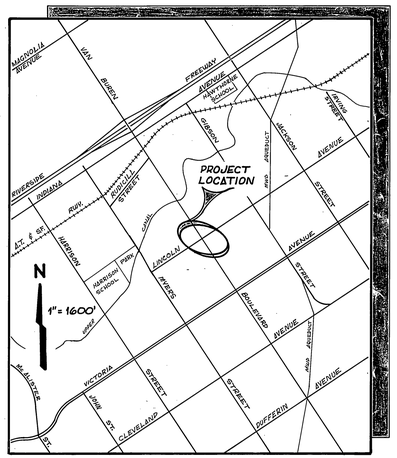

LOCATION MAP

AS BUILT 1-7-74 R. W. Barry

MARK	REVISIONS	APPR.	DATE

DESIGNED BY R.D.S. DRAWN BY R.W.B. CHECKED BY D.C.H.

CITY OF RIVERSIDE
PUBLIC WORKS DEPARTMENT

APPROVED BY		
PRINCIPAL ENGINEER		10-3
PARK DEPARTMENT	RDS	9-26
TRAFFIC DIVISION		10-4-73
CHIEF P. W. ENGINEER		

APPROVED BY William D. Gardner
PUBLIC WORKS DIRECTOR

DATE Oct. 5, 1973

VAN BUREN • LINCOLN STORM DRAIN

HORIZ. SCALE: 1" - 20' VERT. SCALE: 1" - 2'

ACCOUNT NO. 486

D • 257

SHEET 1 OF 1

FILE NO.