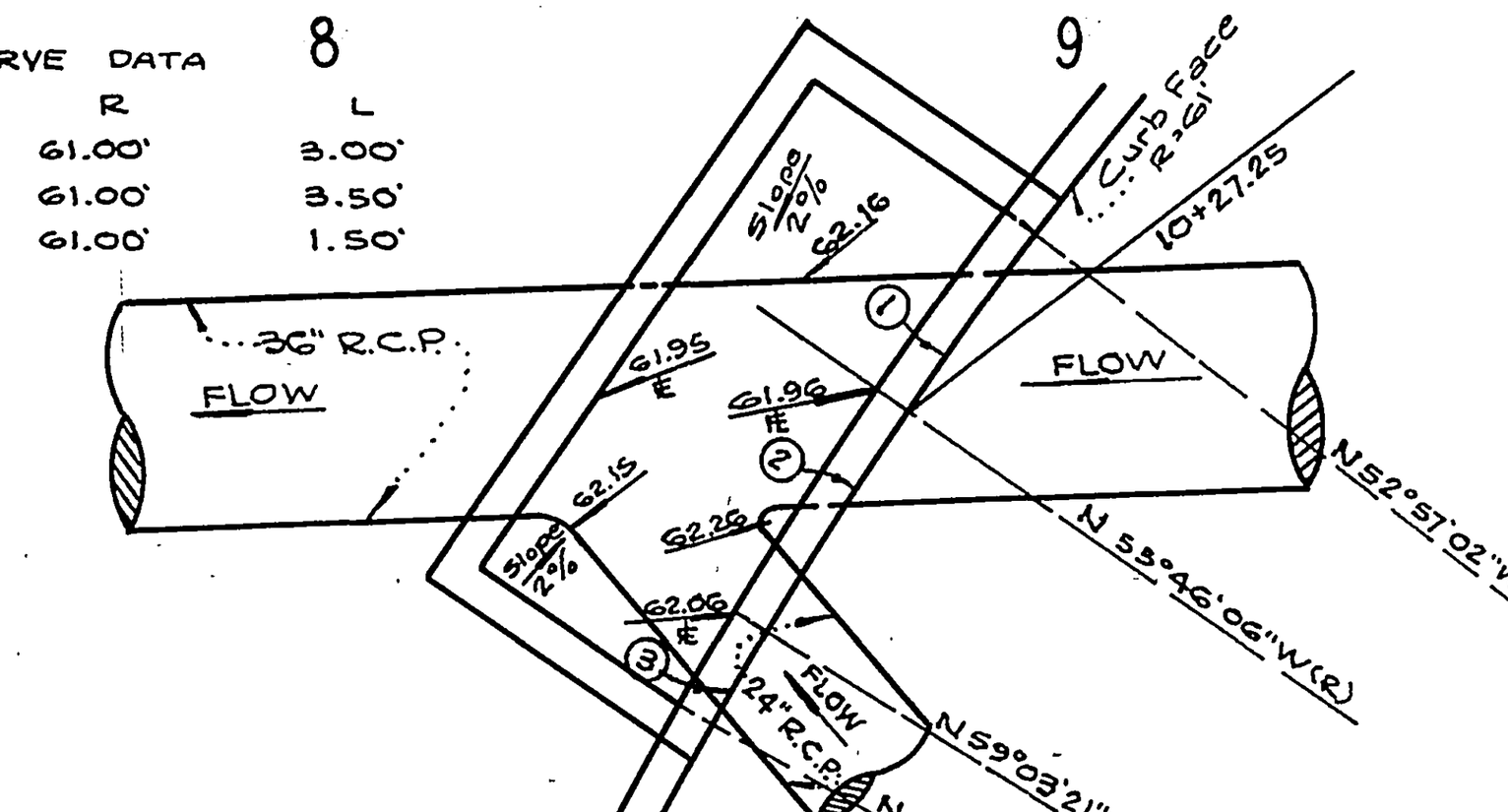

CURVE DATA

No.	Δ	R	L
1	2°49'04"	61.00'	3.00'
2	3°17'15"	61.00'	3.50'
3	1°24'32"	61.00'	1.50'

CATCH BASIN DETAILS
AT STATION 10+27.25
NO SCALE

GENERAL NOTES

1. It shall be the responsibility of the contractor to clear the Right of Way in accordance with the provisions of law, as it affects each utility including irrigation lines and appurtenances and at no cost to the City.
2. Construction shall be in accordance with the City of Riverside, Department of Public Works, Standard Drawings and Standard Specifications for Public Works Construction, 1973 Edition.

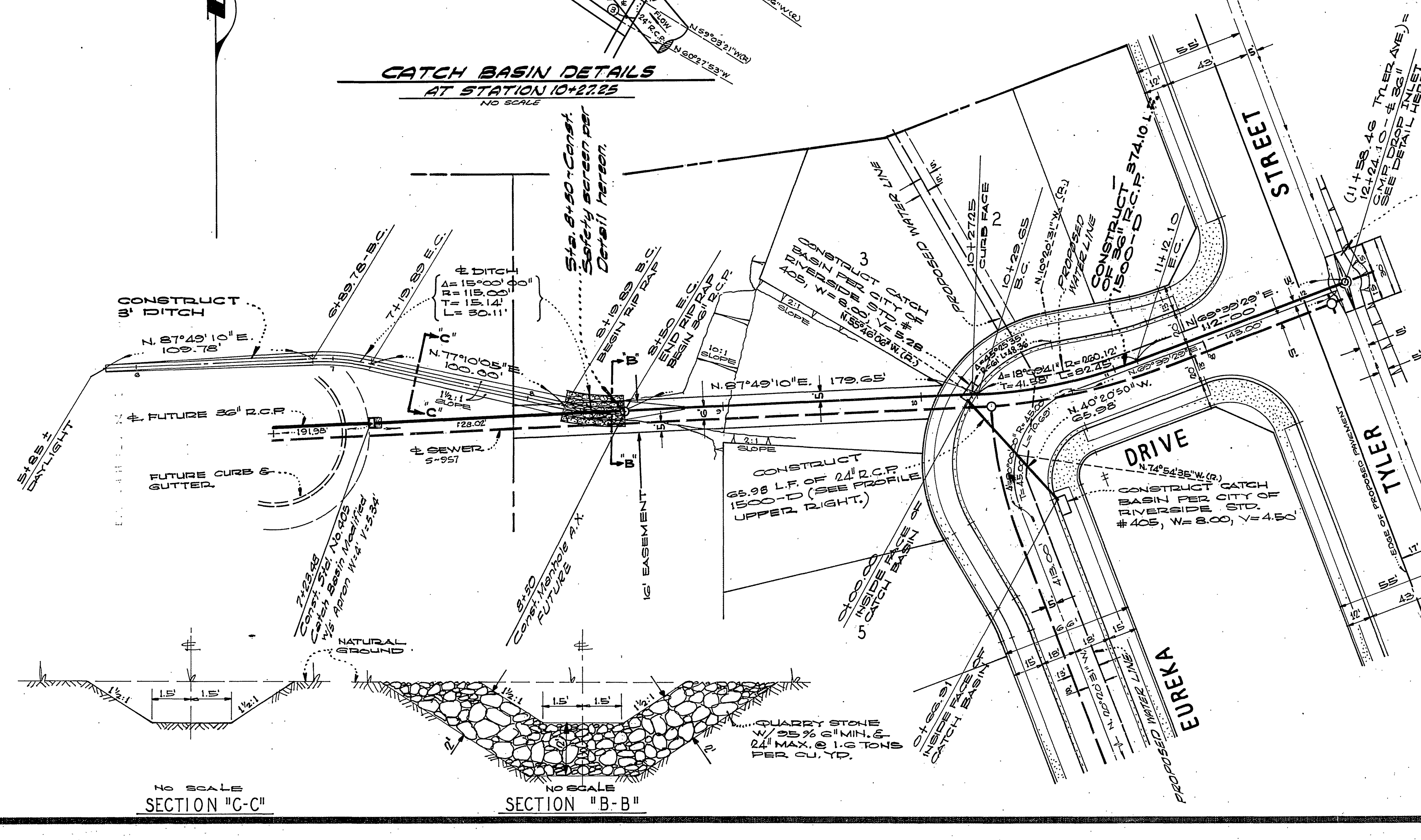

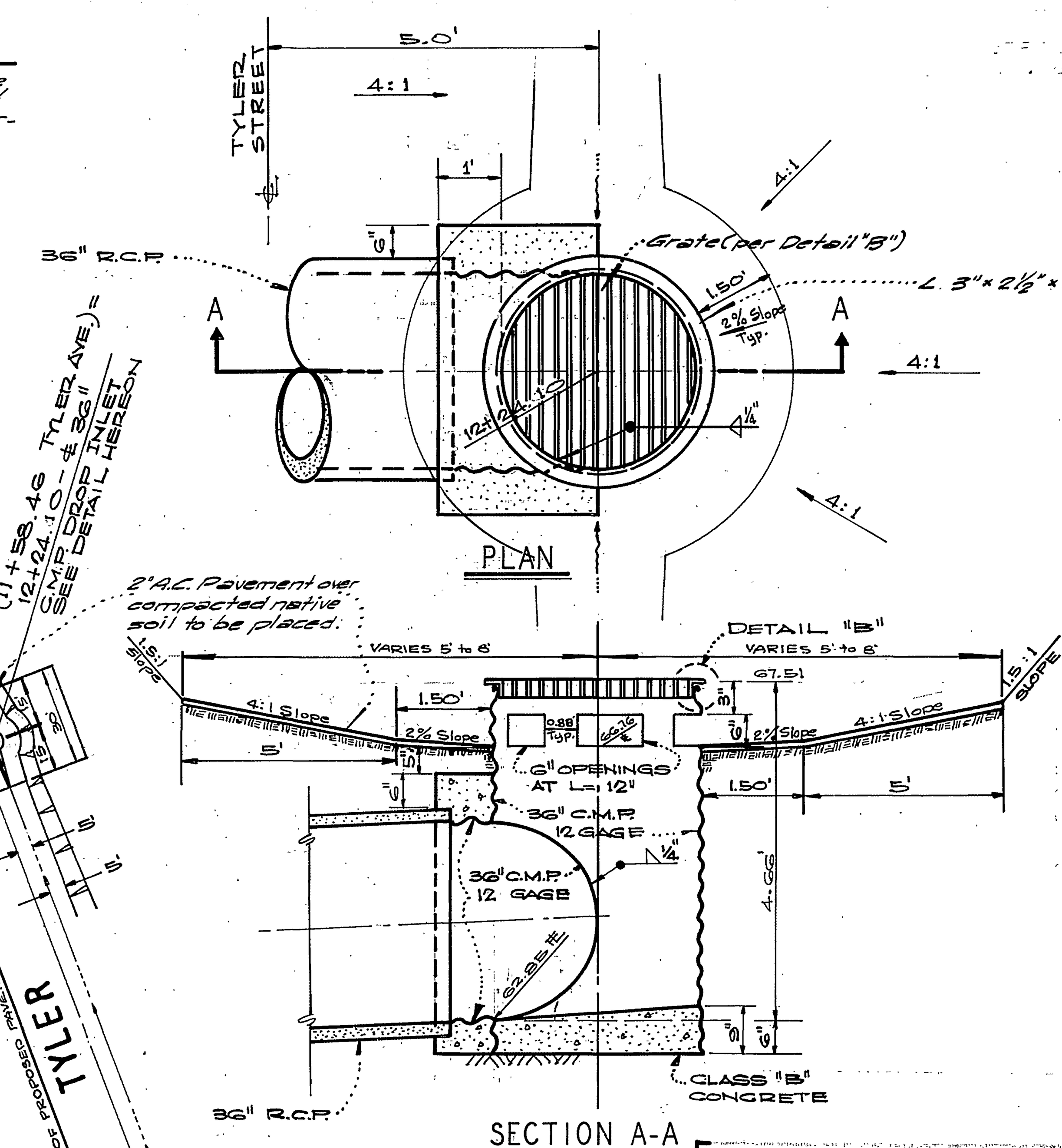

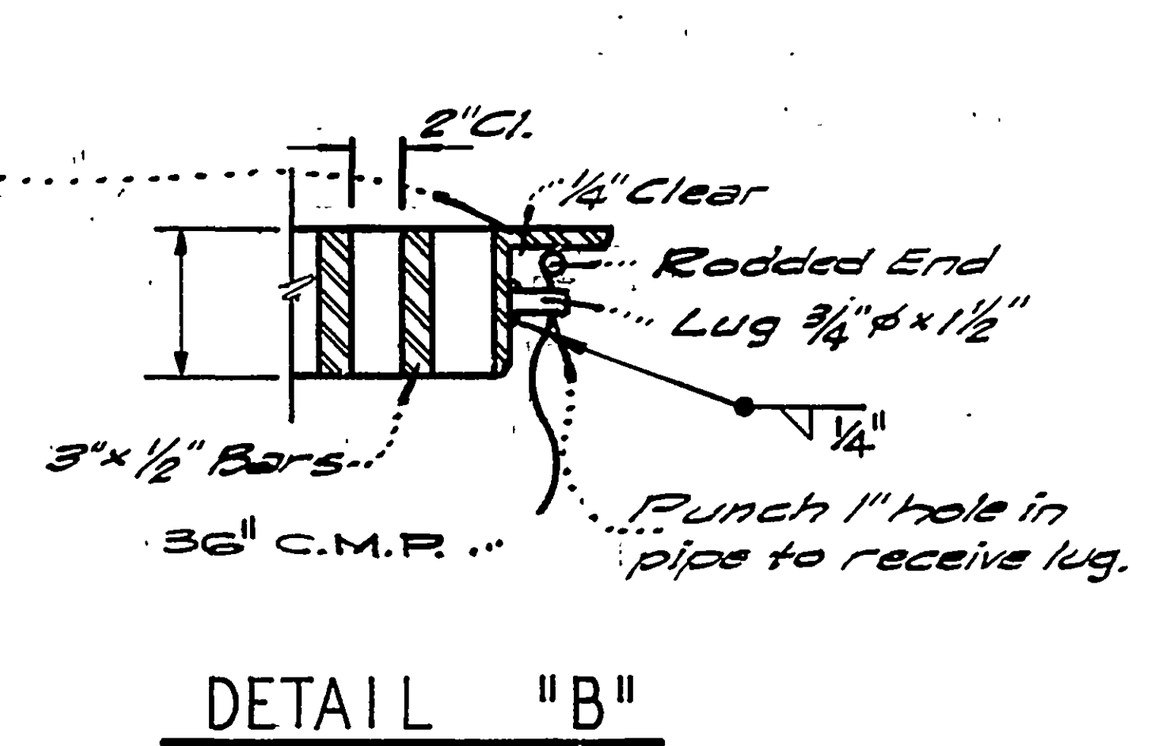

NOTES

1. Place Grate Bars parallel to flow.
2. Grate and Frame shall be Galvanized.

NOTE:
Frame shall be placed in such a way that the bars clear the end of the R.C.B. by a maximum of 2".
Paint frame and bars as follows:
Prime - 1 Coat Red Lead State 691-80-53
Finish - 2 Coats Green State 701-80-82

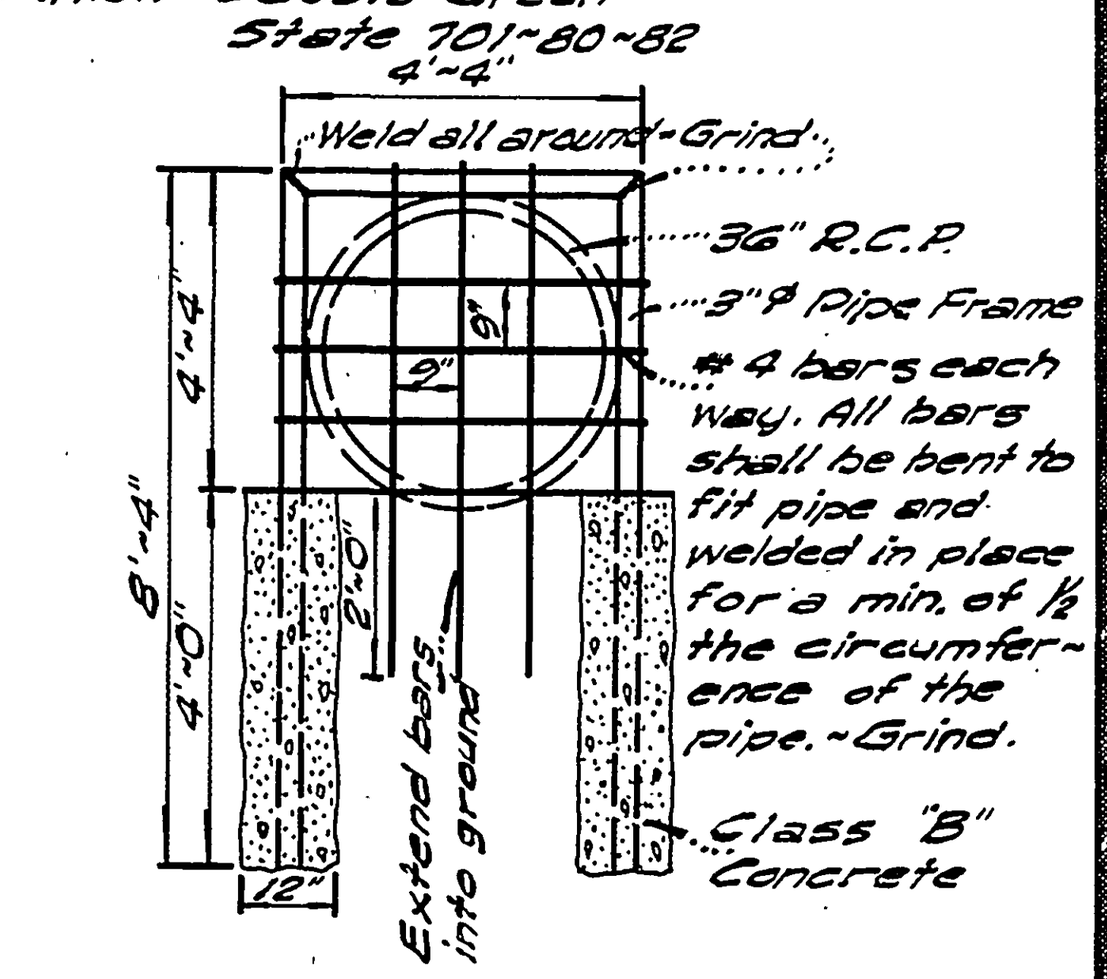

SAFETY SCREEN DETAIL
AT STATION 8+50
NO SCALE

BENCH MARK

P.K. NAIL IN EAST CURB ON TYLER STREET, ON ℄ GAYLORD AVENUE PRODUCED, PER CITY OF RIVERSIDE F.B. 706/1
ELEV. 778.21
(Adjusted to C/R Datum - Elev 778.09 in September 1973)

ALBERT A. WEBB ASSOCIATES
CIVIL ENGINEERS
RIVERSIDE, CALIFORNIA
PREPARED BY L.A. Wannicott
DATE 8-6-73 R.C.E. NO. 16056
W.O. 73-50 FOR ANDREWS DEVELOPMENT F.B. 1031

MARK	REVISIONS	APPR.	DATE

DESIGNED BY P.H. DRAWN BY V.S. CHECKED BY Jordan

CITY OF RIVERSIDE, CALIFORNIA
DEPARTMENT OF PUBLIC WORKS

APPROVED BY	BY	DATE
OFFICE ENGINEER	RCW	12/20
PARK DEPARTMENT	—	—
TRAFFIC DIVISION	—	—
ASSISTANT CITY ENG.		

APPROVED BY William D. Gordner
DIRECTOR OF PUBLIC WORKS
DATE 12/21/73

TRACT NO. 4054-3
PLAN AND PROFILE
STORM DRAIN
HORIZ. SCALE: 1" = 40' VERT. SCALE: 1" = 4'

PROJECT NO. 73-50
D-262
SHEET 1 OF 1
FILE NO. 73-50-D