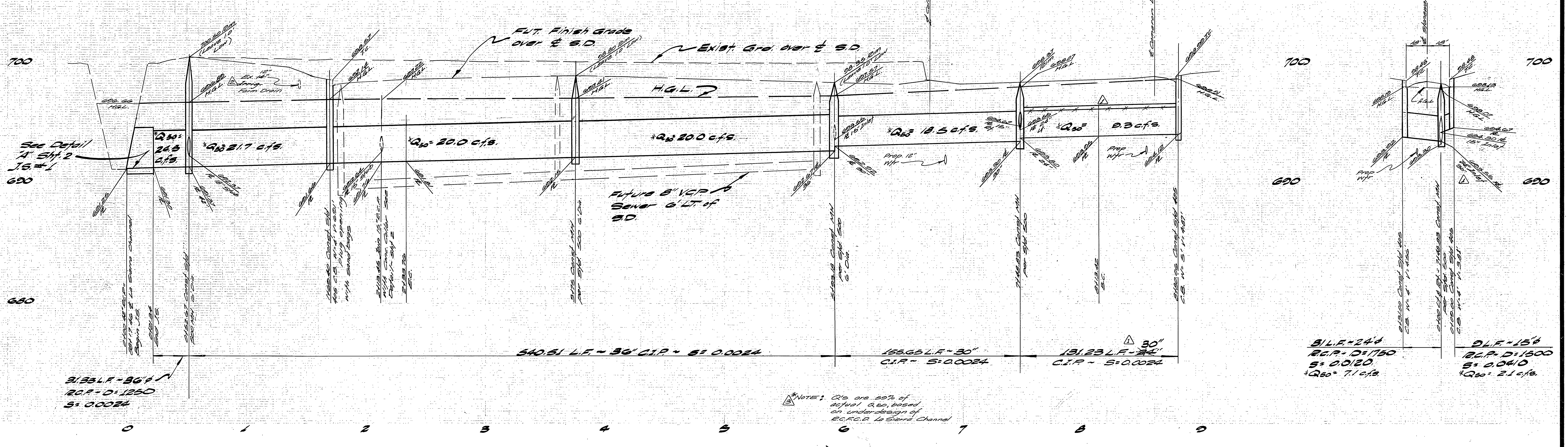

CURVE DATA

No.	Δ	R	L	T
1	18°26'12"	200.00'	64.36'	32.46'
2	5°49'11"	200.00'	20.31'	10.17'
3	19°05'28"	200.00'	66.64'	33.63'

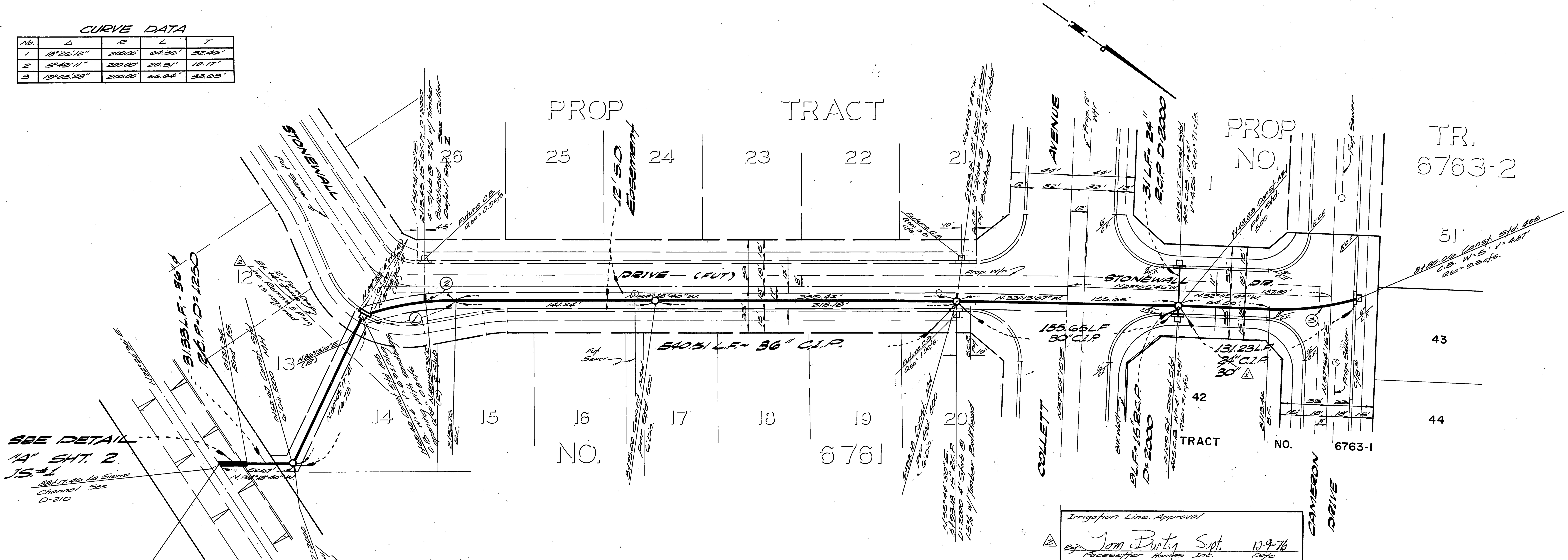

General Notes

1. It shall be the responsibility of the contractor to clear the right of way in accordance with the provisions of law as it affects each utility including irrigation lines and appurtenances and at no cost to the city.
2. Construction shall be in accordance with the City of Riverside Department of Public Works, Standard Drawings, and the Standard specifications for Public Works Construction, 1976 Edition.
3. All work within R.C.F.C. right of way to be done in accordance with the City of Riverside Encroachment permit. Developer shall give R.C.F.C. 5 days written notice prior to starting work within R.C.F.C. right of way.
4. All Flagged Elevations shall be staked in the field by the engineer.
5. Manhole covers off-site shall be set to grade when future Stonewall is paved.

BENCH MARK

R.R. spike in power pole No. 24589-J of southeast corner La Sierra Ave. and Collett Ave. C/R F.B. 978/5 Elevation: 704.25

Irrigation Line Approval
By Tom Burton Supt. 12-9-76
Pacesetter Homes Inc. Date

ALBERT A. WEBB ASSOCIATES
CIVIL ENGINEERS
RIVERSIDE, CALIFORNIA
APPROVED BY L.A. Wannecott DATE 5-27-76
R.E. No. 16056
W.O. 76-100 FOR: Pace Setter Homes Inc. F.B. 1032

MARK	REVISIONS	APPR.	DATE
3	added Q50 Note in Profile RLT LL BDM	RW	12/14/76
2	Revised 14" Irrig to 12" Farm Drain; added signature Blk. RLT LL BDM	RW	12/10/76
1	Revised 24" C.I.P. to 30" C.I.P. RLT BDM	RW	11/19/76

DESIGNED BY LAW DRAWN BY RLT CHECKED BY BDM

CITY OF RIVERSIDE, CALIFORNIA
PUBLIC WORKS DEPARTMENT

APPROVED BY	BY	DATE
PRINCIPAL ENGINEER	RW	11/11
PARK DEPARTMENT		
TRAFFIC DIVISION		
CHIEF PUB. WKS. ENGR.	wg	11.15

APPROVED BY [signature]
DIRECTOR OF PUBLIC WORKS
DATE 11-15-76

*AS BUILT 3-77 KPT

STORM DRAIN PLAN & PROFILE
TRACT NO. 6763-1
STONEWALL DR.
SCALE: Horiz: 1"=40' Vert: 1"=4'

ACCOUNT No.
DRAWING NUMBER
D-302
SHEET 1 OF 2
76-100-D

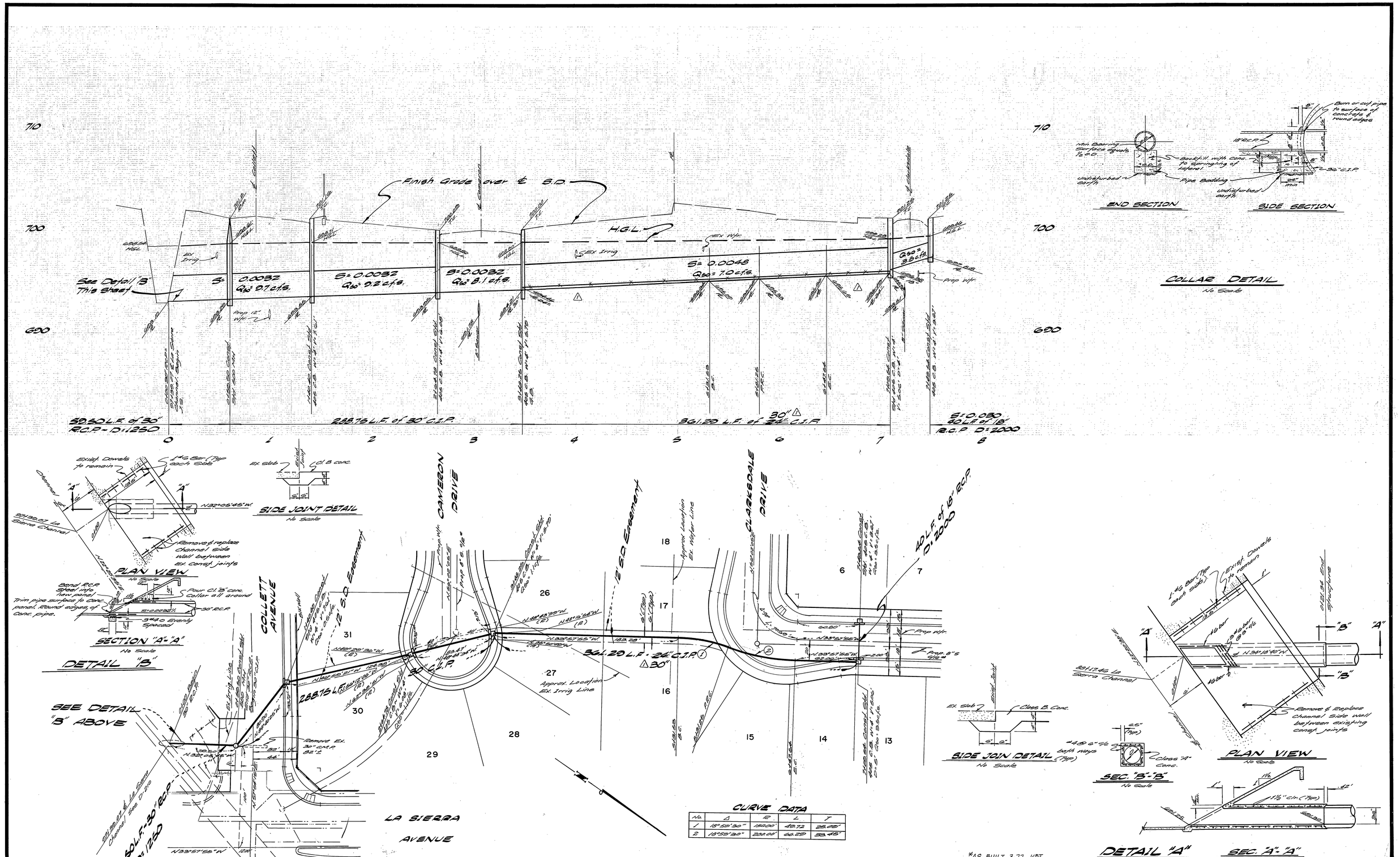

BENCH MARK

B.B. spike in power Pole No. 24680-J of S.E. corner La Sierra Ave & Collett Ave. S/o P.B. 27 M/D. Elev: 704.25

ALBERT A. WEBB ASSOCIATES CIVIL ENGINEERS RIVERSIDE, CALIFORNIA APPROVED BY L.A. Hawnewell DATE 5-27-76 R.E. No. 12060				CITY OF RIVERSIDE, CALIFORNIA PUBLIC WORKS DEPARTMENT	STORM DRAIN PLAN & PROFILE
	△	Revised 24" C.I.P. to 30" C.I.P. Ref. Eng. BDM	11/9/76	APPROVED BY / BY / DATE PRINCIPAL ENGINEER PARK DEPARTMENT TRAFFIC DIVISION CHIEF BLDG. & SAFETY ENGR.	TRACT NO. 6768-1 COLLETT AVE., CAMERON DR. CLARKSDALE DR.
	MARK	REVISIONS	APPR. DATE	APPROVED BY DIRECTOR OF PUBLIC WORKS DATE 11-15-76	
W.O. 76-100 FOR: Pace Setter Homes Inc. P.B. 103/2		DESIGNED BY LAW DRAWN BY ELT CHECKED BY BDM			SCALE: Horiz: 1"=40' Vert: 1"=4'

ACCOUNT No.

DRAWING NUMBER D-302

SHEET 2 OF 2

76-100-D