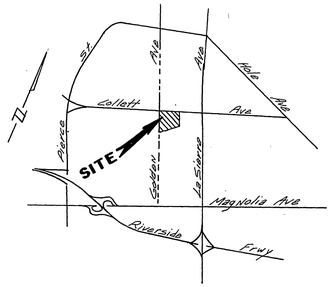

LOCATION MAP
No Scale

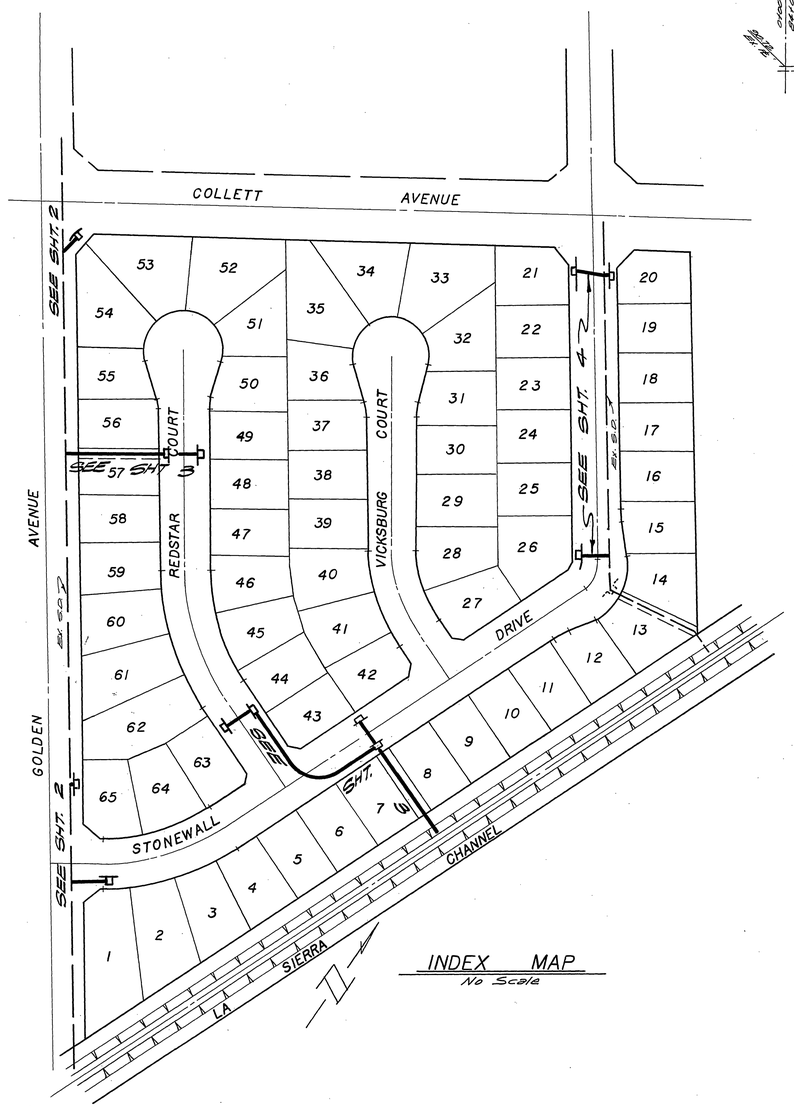

INDEX MAP
No Scale

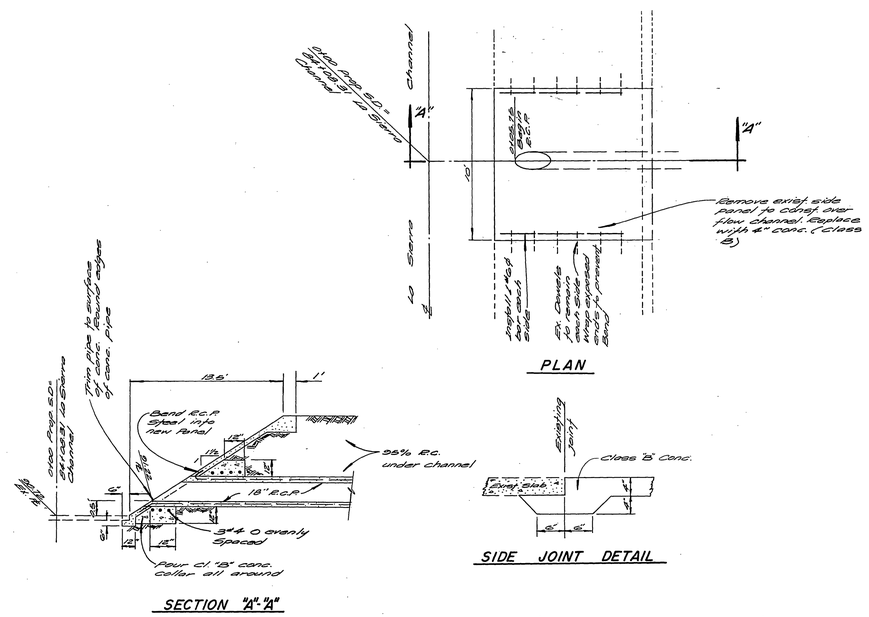

PLAN

SECTION "A"-"A"

SIDE JOINT DETAIL

OUTLET DETAIL

GENERAL NOTES

1. The private engineer signing these plans is responsible for the accuracy and acceptability of the work hereon. In the event of discrepancies arising during construction, the private engineer shall be responsible for determining an acceptable solution and revising the plans for approval by the City.
2. It shall be the responsibility of the contractor to clear the right of way in accordance with the provisions of law as it affects each utility including irrigation lines and appurtenances and at no cost to the City.
3. Construction shall be in accordance with the City of Riverside Department of Public Works, Standard Drawings, and the Standard Specifications for Public Works Construction, 1976 Edition.
4. All work within R.C.F.C. right-of-way to be done in accordance with the Riverside County Flood Control Encroachment permit. Developer shall give R.C.F.C. 5 days written notice prior to starting work within R.C.F.C. right-of-way.
5. All flagged elevations shall be staked in the field by the engineer.
6. Prior to construction of Storm Drain, Contractor is to expose existing Storm Drain and contact the Engineer for verification of existing location and elevation.
7. (△1) All Catch Basins shall have lock down covers. Install 2 allen head screws in each cover. (flush with top of s/w)

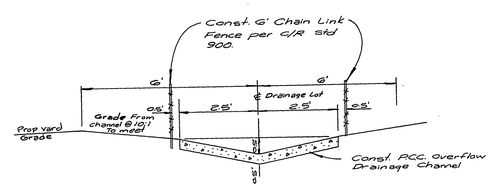

SECTION "B"-"B"
No Scale

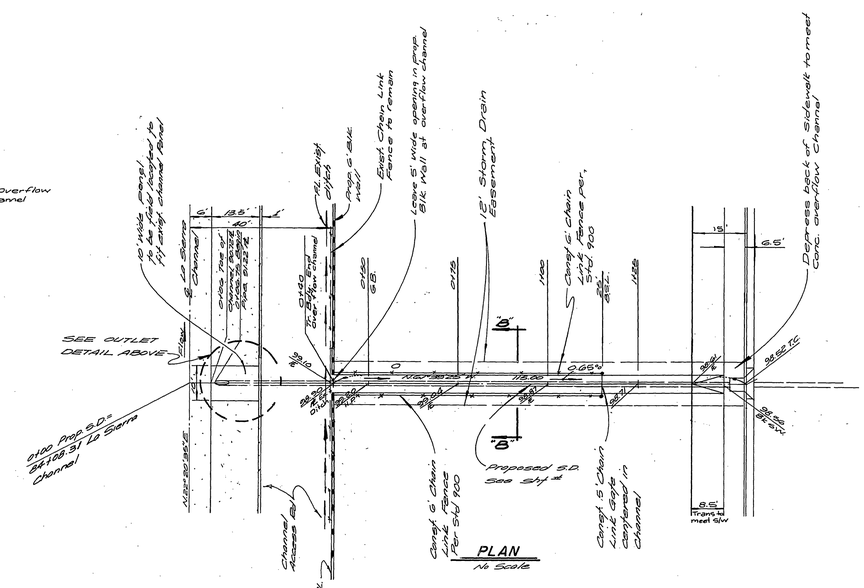

PLAN
No Scale

OVERFLOW CHANNEL DETAILS
No Scale

BENCH MARK

R.R. Spike in power pole No. 24689-J at southeast corner La Sierra Ave. and Collett Ave. City of Riv. F.B. 978/6
ELEVATION: 704.26

ALBERT A. WEBB ASSOCIATES CIVIL ENGINEERS RIVERSIDE, CALIFORNIA APPROVED BY [signature] DATE 12/3/76 R.E. No. 9876 W.O. 75-135 FOR: Pacesetter Homes F.B. 1032	MARK / REVISIONS / APPR. / DATE 1 / Added G.N. #7 RLT / MNH 4-14-78 / [initials] 4-19-78 DESIGNED BY LAW DRAWN BY MC CHECKED BY BDM	CITY OF RIVERSIDE, CALIFORNIA PUBLIC WORKS DEPARTMENT APPROVED BY / BY / DATE PRINCIPAL ENGINEER / MW / 4/26 PARK DEPARTMENT TRAFFIC DIVISION CHIEF PUB. WKS. ENGR. / [initials] / 4.26 APPROVED BY [signature] DIRECTOR OF PUBLIC WORKS DATE 4-16-77	STORM DRAIN PLANS TRACT 6761 INDEX SCALE: NONE

INDEXED R.R.
ACCOUNT No. 75-135
DRAWING NUMBER D-311
SHEET 1 OF 4
75-135-D

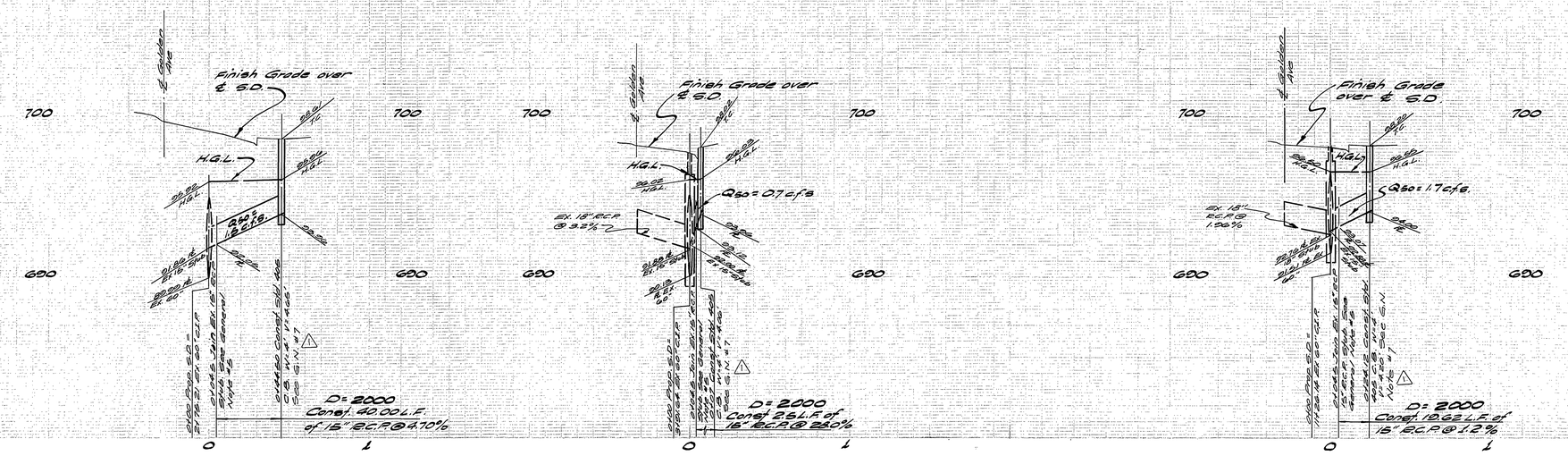

NOTE:
For General Notes see Sht. 1

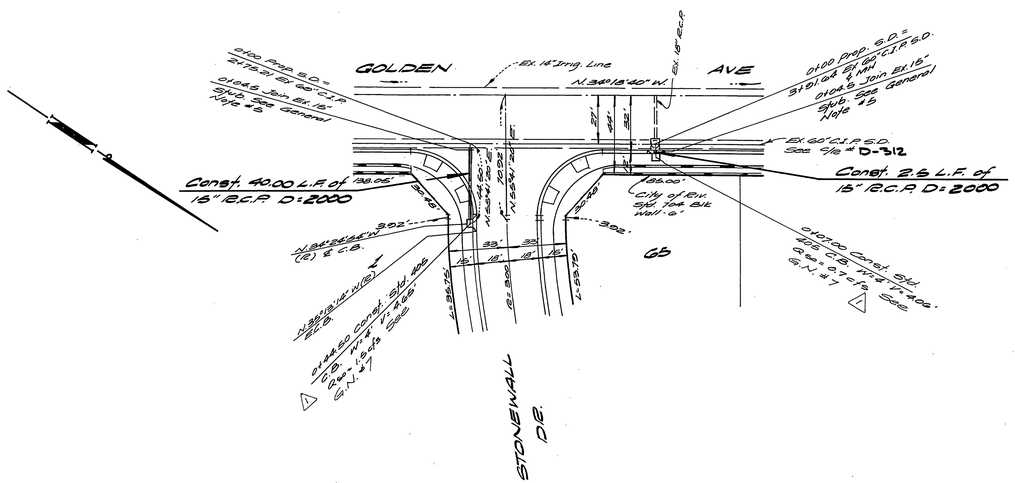

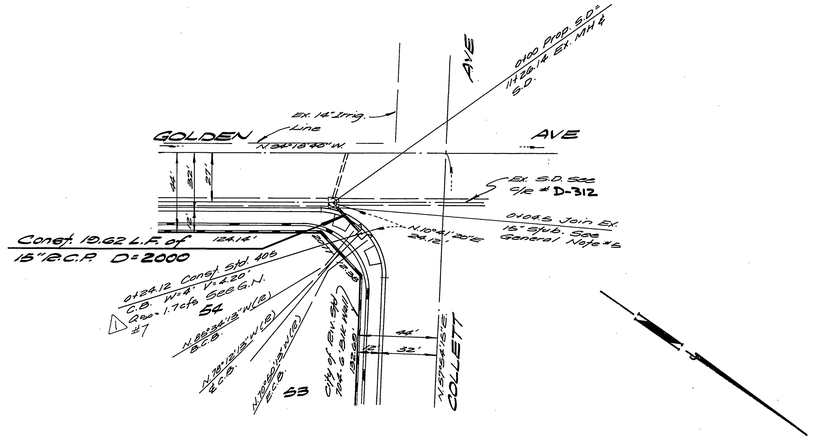

BENCH MARK

R.R. Spike in Power Pole No. 24589-J of S.E. corner La Sierra Ave and Collett Ave. C/R F.B. 978/5
ELEV: 704.25

ALBERT A. WEBB ASSOCIATES
CIVIL ENGINEERS
RIVERSIDE, CALIFORNIA
APPROVED BY [signature] DATE 12/3/76
R.E. No. 9876
W.O. 75-135 FOR: Pacesetter Homes F.B. 1032

MARK	REVISIONS	APPR.	DATE
1	added G.N. #7 RLT RDN 4-19-78	[initials]	4-19-78

DESIGNED BY LAW DRAWN BY RLT CHECKED BY RDM

CITY OF RIVERSIDE, CALIFORNIA
PUBLIC WORKS DEPARTMENT

APPROVED BY	BY	DATE
PRINCIPAL ENGINEER	[initials]	4/26
PARK DEPARTMENT		
TRAFFIC DIVISION		
CHIEF PUB. WKS. ENGR.	[initials]	4-26

APPROVED BY [signature]
DIRECTOR OF PUBLIC WORKS
DATE 4-26-77

STORM DRAIN PLAN & PROFILE
TRACT No. 6761
STONEWALL DR. & GOLDEN AVE.
SCALE: Horiz: 1"=40' Vert: 1"=4'

ACCOUNT No.
DRAWING NUMBER
D-311
SHEET 2 OF 4
75-135-D

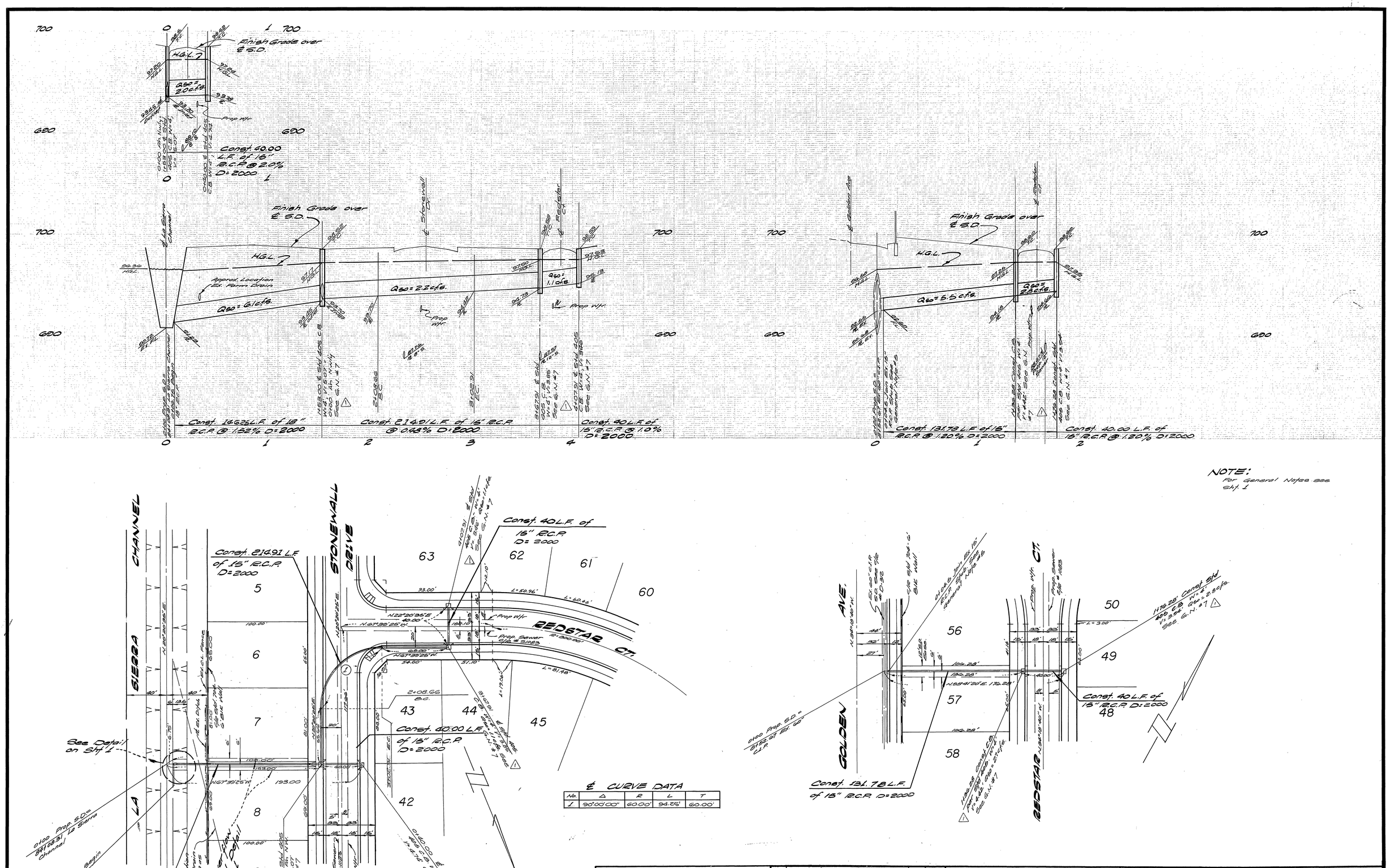

℄ CURVE DATA

No.	Δ	R	L	T
1	90°00'00"	60.00'	94.25'	60.00'

ALBERT A. WEBB ASSOCIATES
CIVIL ENGINEERS
RIVERSIDE, CALIFORNIA
APPROVED BY [signature] DATE 12/3/76
R.E. No. 2876
W.O. 75-135 FOR: Pacesetter Homes F.B. 1032

MARK	REVISIONS	APPR.	DATE
1	Added G.N. #7 RCT PNW 4-14-78	[initials]	4-19-78

DESIGNED BY LAW DRAWN BY MC CHECKED BY BDM

CITY OF RIVERSIDE, CALIFORNIA
PUBLIC WORKS DEPARTMENT

APPROVED BY	BY	DATE
PRINCIPAL ENGINEER	[initials]	4/26
PARK DEPARTMENT		
TRAFFIC DIVISION		
CHIEF PUB. WKS. ENGR.	[initials]	4-26

APPROVED BY [signature]
DIRECTOR OF PUBLIC WORKS
DATE 4-26-77

STORM DRAIN PLAN & PROFILE
TRACT No. 6761
STONEWALL DR. & REDSTAR CT.
SCALE: Horiz. 1" = 40' Vert. 1" = 4'

ACCOUNT No. 75-135
DRAWING NUMBER D-311
SHEET 3 OF 4
75-135-D

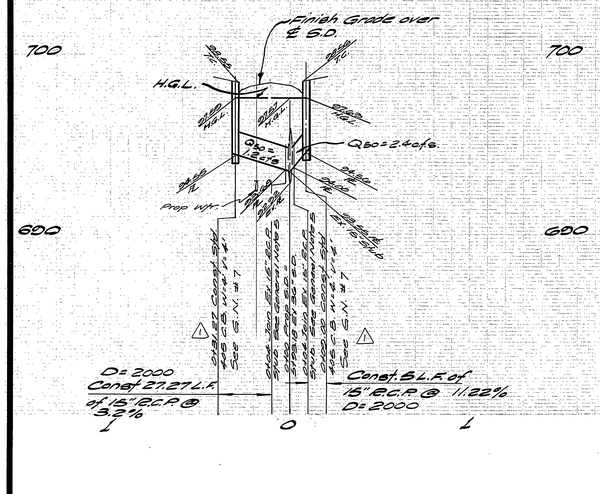

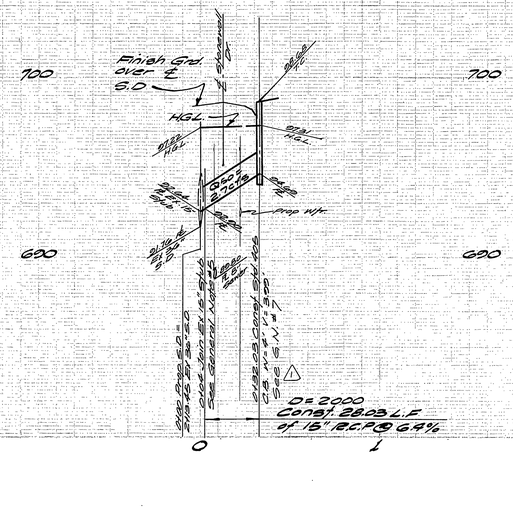

NOTE:
For General Notes see Sht. 1

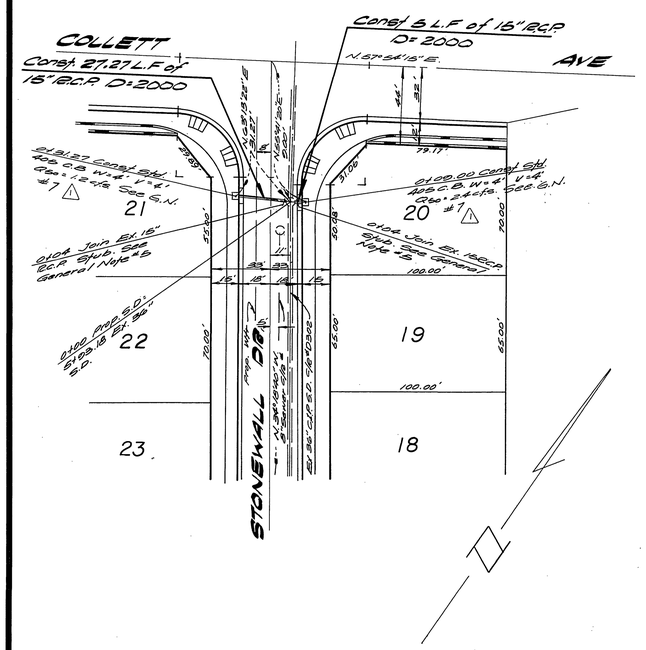

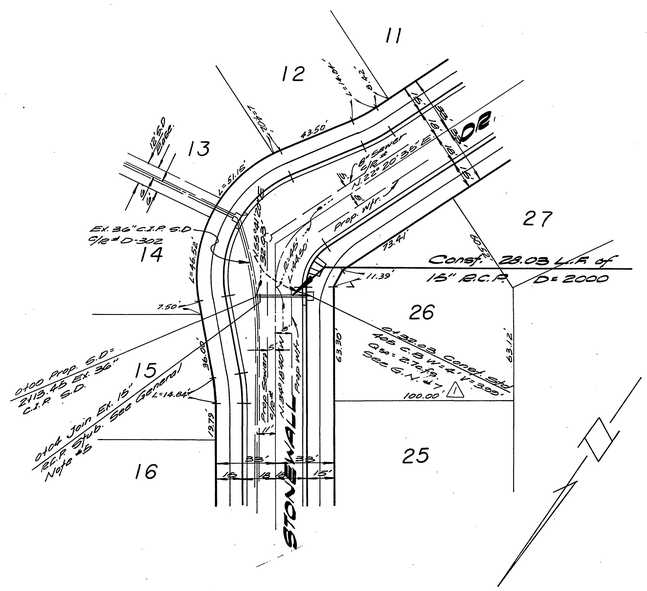

BENCH MARK

R.R. Spike in Power Pole No. 24580-J at S.E. Corner La Sierra Ave. & Collett Ave. S/E F.B. 279/B
ELEV.: 704.26

ALBERT A. WEBB ASSOCIATES CIVIL ENGINEERS RIVERSIDE, CALIFORNIA APPROVED BY [signature] DATE 12/3/76 R.E. No. 2876			CITY OF RIVERSIDE, CALIFORNIA PUBLIC WORKS DEPARTMENT	STORM DRAIN PLAN & PROFILE	ACCOUNT No. 75-135 DRAWING NUMBER
	1	Added Sec G.N. #7 [initials] 6-15-76	APPROVED BY / BY / DATE PRINCIPAL ENGINEER / [initials] / 4/76 PARK DEPARTMENT TRAFFIC DIVISION CHIEF PUB. WKS. ENGR. [initials] 4-76	TRACT No. 6761 STONEWALL DR.	D-311
	MARK	REVISIONS	APPROVED BY [signature] DIRECTOR OF PUBLIC WORKS DATE 4-20-77		SHEET 4 OF 4
W.O. 75-135 FOR: Pacesetter Homes F.B. 1032		DESIGNED BY LLW DRAWN BY MC CHECKED BY BDM		SCALE: Horiz. 1"=40' Vert 1"=4'	75-135-D