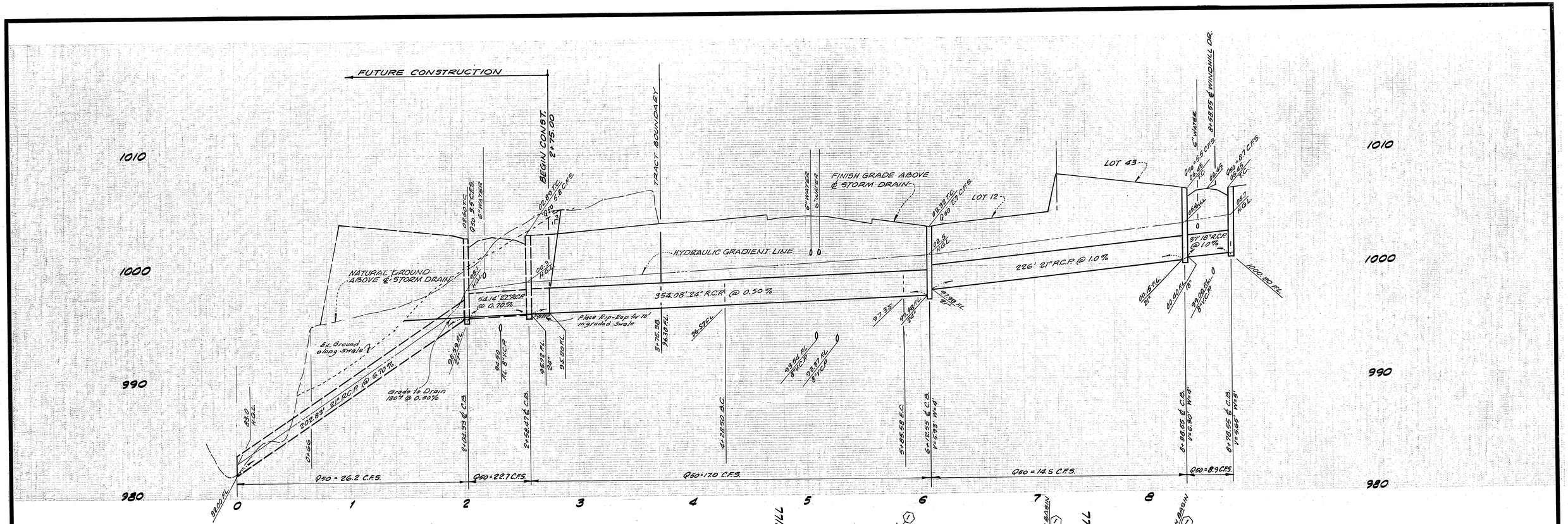

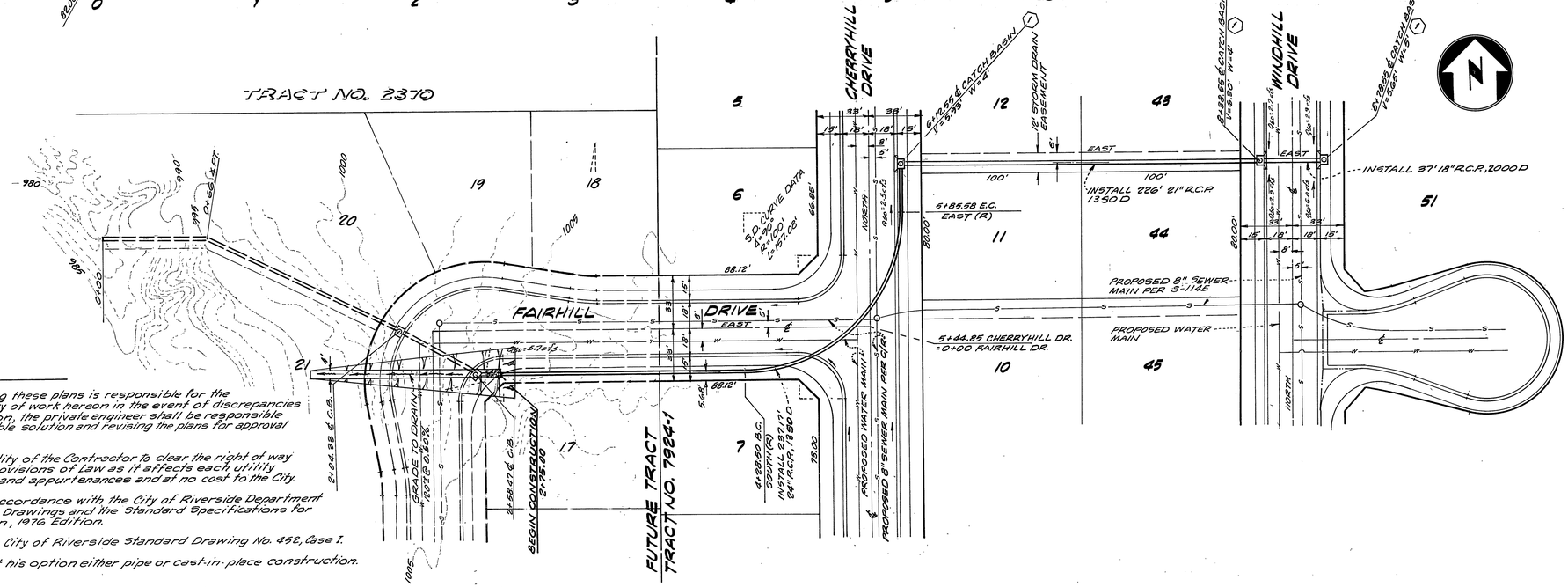

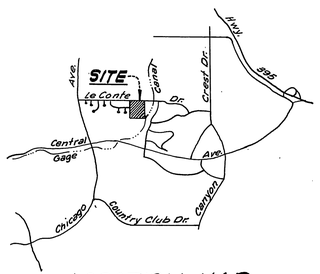

LOCATION MAP

GENERAL NOTES:

1. The private engineer signing these plans is responsible for the accuracy and acceptability of work hereon in the event of discrepancies arising during construction, the private engineer shall be responsible for determining an acceptable solution and revising the plans for approval by the City.
2. It shall be the responsibility of the Contractor to clear the right of way in accordance with the provisions of Law as it affects each utility including irrigation lines and appurtenances and at no cost to the City.
3. Construction shall be in accordance with the City of Riverside Department of Public Works, Standard Drawings and the Standard Specifications for Public Works Construction, 1976 Edition.
4. Pipe bedding shall be per City of Riverside Standard Drawing No. 452, Case I.
5. The Contractor may use at his option either pipe or cast-in-place construction.

CONSTRUCTION NOTE:

1. Construct Catch Basin per City of Riverside Std. 405.

BENCH MARK:

Station Martinek - Brass Disc in concrete on small raised earth area on westerly side of Chicago Ave. at Le Conte Ave. Point is 35'± southerly of Pole #19037 J and 35.4' westerly of existing berm at Chicago Ave. F.B. 857/64, Elev. 984.900.

CITY OF RIVERSIDE
By Kor [signature] 10/22/77
Chief Utilities Engineer-Electric Date

ALBERT A. WEBB ASSOCIATES
CIVIL ENGINEERS
RIVERSIDE, CALIFORNIA
APPROVED BY [signature] DATE 5/12/77
R.E. No. 9876
W.O. 76-355 FOR: KAUFMAN & BROAD F.B. 1041

MARK	REVISIONS	APPR.	DATE

DESIGNED BY R.E.C. DRAWN BY W.P. CHECKED BY

CITY OF RIVERSIDE, CALIFORNIA
PUBLIC WORKS DEPARTMENT

APPROVED BY	BY	DATE
PRINCIPAL ENGINEER	[signature]	11/7
PARK DEPARTMENT		
TRAFFIC DIVISION		
CHIEF PUB. WKS. ENGR.	[signature]	11-9

APPROVED BY [signature]
DIRECTOR OF PUBLIC WORKS
DATE 11-9-77

PLAN AND PROFILE
STORM DRAIN
TRACT NO. 7924-1

SCALE: HORIZONTAL 1" = 40' VERTICAL 1" = 4'

INDEXED R.R.
ACCOUNT No.
DRAWING NUMBER D-329
SHEET 1 OF 1
76-355 D