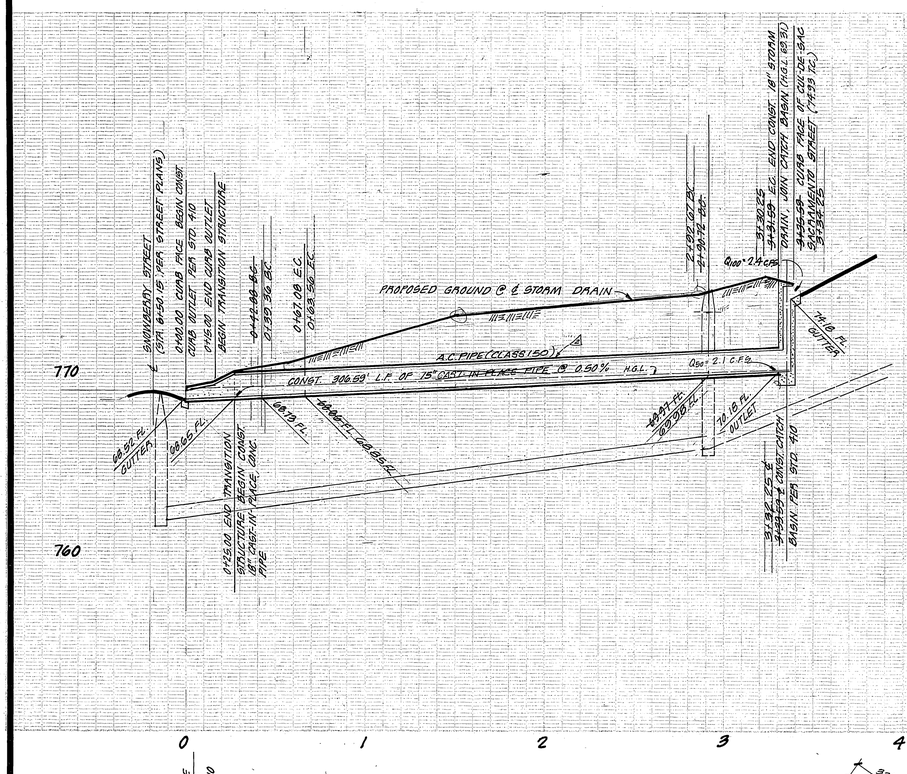

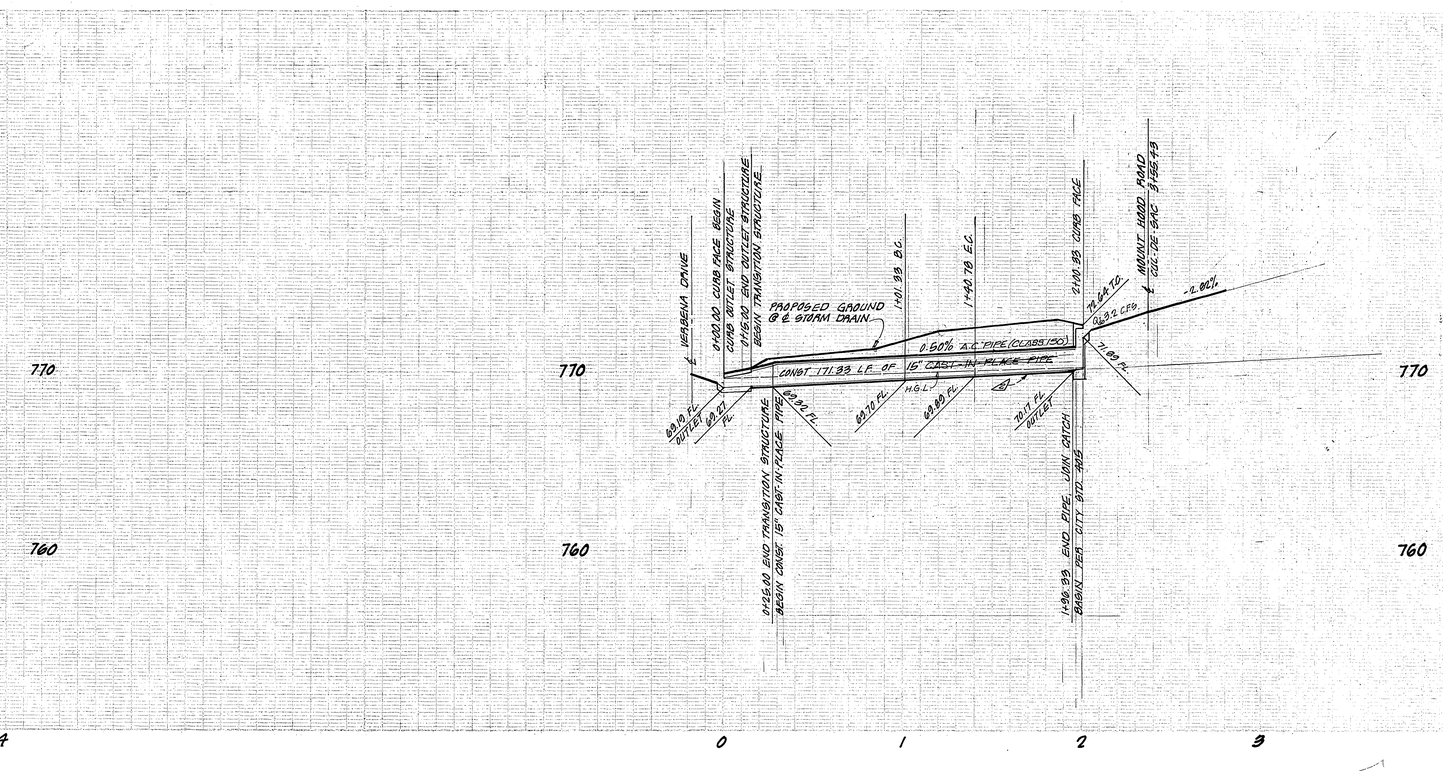

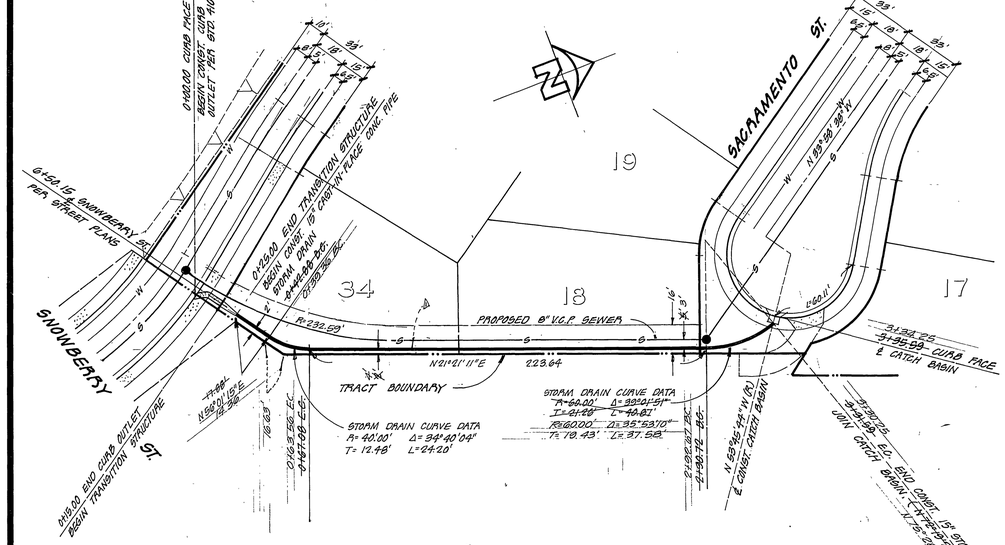

STORM DRAIN EASEMENT

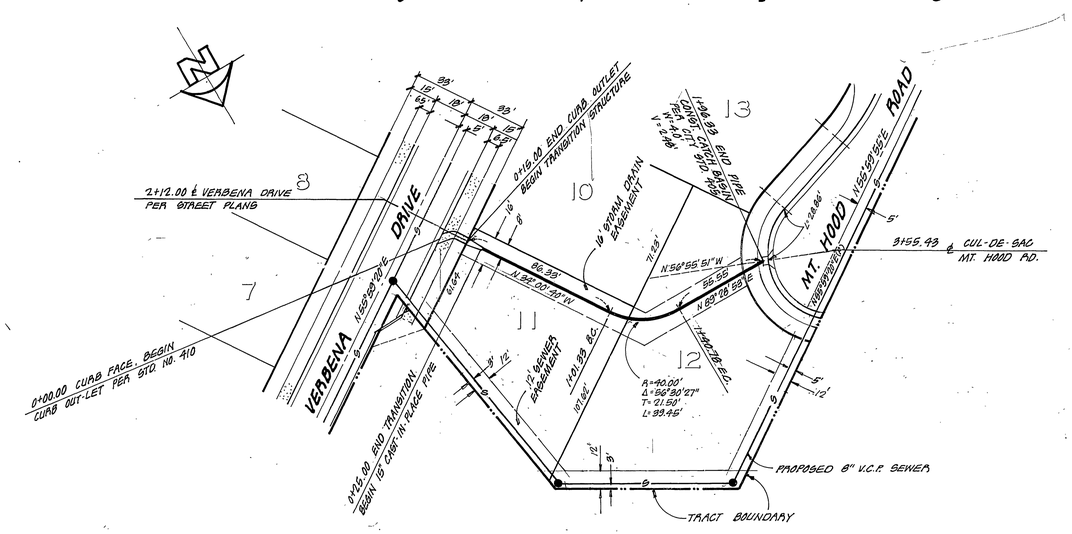

STORM DRAIN EASEMENT

GENERAL NOTES

1. THE PRIVATE ENGINEER SIGNING THESE PLANS IS RESPONSIBLE FOR THE ACCURACY AND ACCEPTABILITY OF THE WORK HEREON. IN THE EVENT OF DISCREPANCIES ARISING DURING CONSTRUCTION, THE PRIVATE ENGINEER SIGNING THESE PLANS SHALL BE RESPONSIBLE FOR DETERMINING AN ACCEPTABLE SOLUTION AND REVISING THE PLANS FOR APPROVAL BY THE CITY.
2. CONSTRUCTION SHALL BE IN ACCORDANCE WITH THE STANDARD SPECIFICATIONS FOR PUBLIC WORKS CONSTRUCTION 1976 EDITION, AND CITY OF RIVERSIDE STANDARD DRAWINGS.
3. IT SHALL BE THE RESPONSIBILITY OF THE CONTRACTOR TO CLEAR THE RIGHT OF WAY IN ACCORDANCE WITH THE PROVISIONS OF LAW AS IT EFFECTS EACH UTILITY INCLUDING IRRIGATION LINES AND APPURTENANCES AND AT NO COST TO THE CITY.

* AS BUILT, 1-22-80 BKP

INDEXED R/R

HAWKINS, ROBERTSON & ASSOCIATES
ENGINEERS SURVEYORS

APPROVED BY: 4-21-77 Charles E. Robertson
DATE CHARLES E. ROBERTSON R.C.E. 15016

BENCH MARK: CITY OF RIVERSIDE NO. G4-E
P.K. NAIL AND TAG IN M.O.C. OF S.W. CURB RETURN OF ADAMS ST. AND ARLINGTON AVE. ELEV. 781.01

MARK	REVISIONS	APPR.	DATE
1	REVISE STORM DRAIN LOCATION ALONG LOTS #34 & 18		4-19-78
2	CHANGE FROM CAST IN PLACE PIPE TO A.C. PIPE CLASS 150		5-15-78

DESIGNED BY Bob DRAWN BY Bob CHECKED BY

CITY OF RIVERSIDE, CALIFORNIA
DEPARTMENT OF PUBLIC WORKS

APPROVED BY	BY	DATE
PRINCIPAL ENGINEER		12/12/77
PARK DEPARTMENT		
TRAFFIC DIVISION		
CHIEF P. W. ENGR.		12-16

APPROVED BY
DIRECTOR OF PUBLIC WORKS
DATE 12/16/77

TRACT NO. 8660

STORM DRAIN PLAN AND PROFILE

STORM DRAIN EASEMENTS

HORIZ. SCALE: 1" = 40' VERT. SCALE: 1" = 4'

PROJECT NO. D-342

SHEET 1 OF 1

FILE NO. 77-2697