## CONSTRUCTION LEGEND

CENTERLINE ——℄——

RIGHT-OF-WAY LINE ——R/W——

SUBDIVISION LOT LINE ——R——

TOP OF SLOPE

TOE OF SLOPE

DIRECTION OF FLOW

## SPECIAL CONSTRUCTION NOTES

(NUMBER) NUMBERS ABOVE 100 IN A HEXAGON ON THE PLAN REFER TO THE RESPECTIVE STANDARD DRAWING AND SHALL BE CONSTRUCTED ACCORDINGLY, UNLESS MODIFICATIONS ARE NOTED ON THE PLAN. ANY NUMBER SHOWN BELOW THE STANDARD DRAWING NUMBER INDICATES THE SPECIFIC ALTERNATE TO BE CONSTRUCTED.

VARIABLE THICKNESS A.C. OVERLAY.

GRADE NATURAL SOIL TO MEET CATCH BASIN & EXIST. P.C.C. DRIVEWAY.

## GENERAL CONSTRUCTION NOTES

(1) EXISTING UTILITIES SHOWN ON THIS PLAN ARE PLOTTED FROM UTILITY RECORDS. THE CONTRACTOR IS REQUIRED TO TAKE DUE PRECAUTIONARY MEASURES TO LOCATE AND PROTECT ALL UTILITIES WHETHER OR NOT SHOWN ON THIS PLAN. IF THE COVER OF A UTILITY IS KNOWN IT IS SHOWN IN THE PROFILE. UTILITIES SHOWN IN THE PROFILE AS ——?—— INDICATES THAT COVER IS UNKNOWN, BUT THE UTILITY IS NOT EXPECTED TO CONFLICT WITH THE PROPOSED IMPROVEMENTS.

(2) UTILITIES SHOWN IN CONFLICT WITH PROPOSED STORM DRAIN FACILITIES WILL BE RELOCATED PRIOR TO CONSTRUCTION.

(3/4) SURFACE IMPROVEMENT REPLACEMENT FROM STA 13+15 TO STA 14+50 ℄ AUDREY AVE. SHALL BE AS SHOWN ON THE PLAN. SURFACE IMPROVEMENT REPLACEMENT ADJACENT TO VAN BUREN BLVD. SHALL BE ACCORDING TO C/R STANDARD DRAWING 453, AND PER C/R DRAWING 453. STREET IMPROVEMENTS ADJACENT TO VAN BUREN BLVD. SHALL BE PER C/R PLAN R-1835, SH. 10.

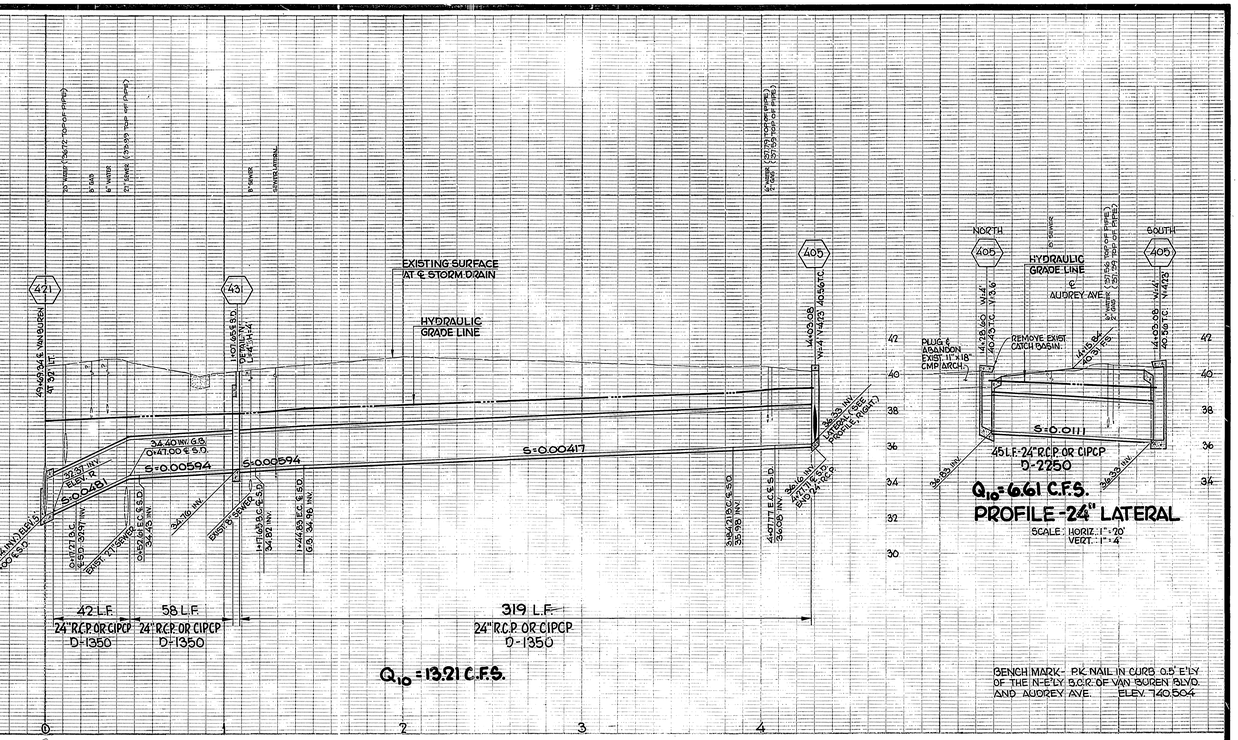


STORM DRAIN PROFILE

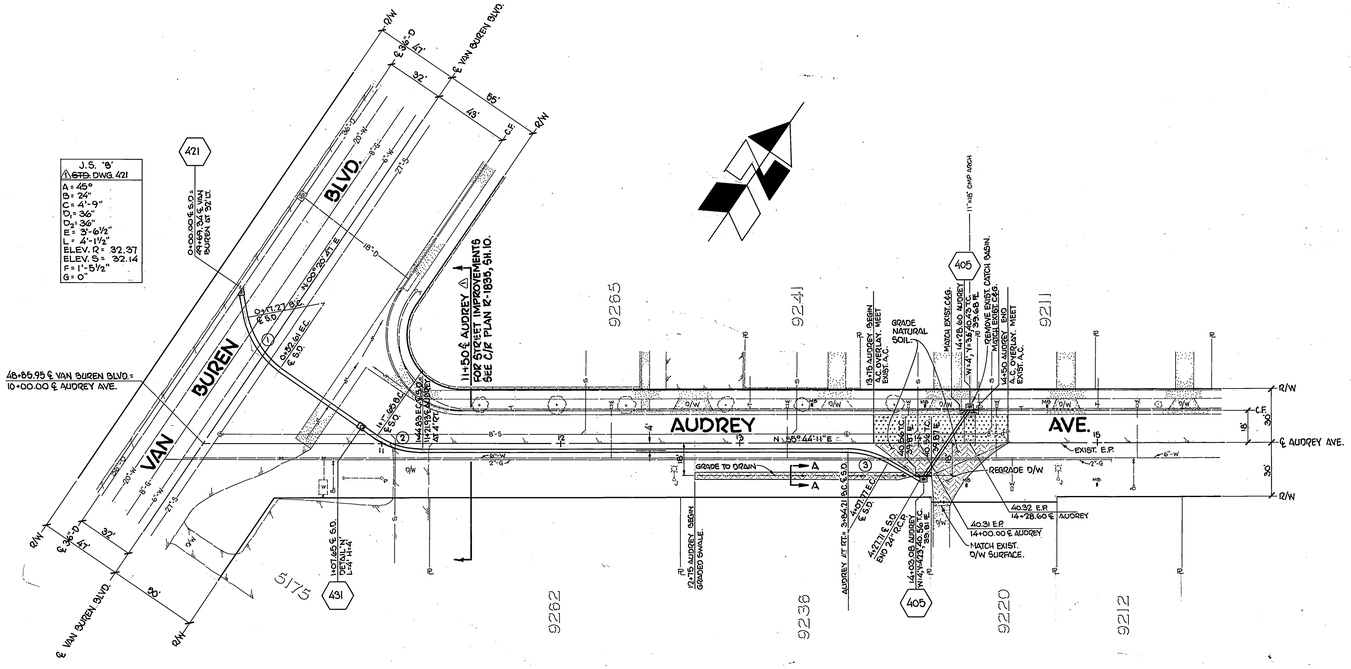


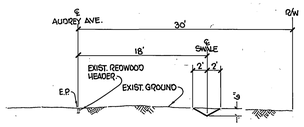


SECTION A-A

SCALE: HORIZ.: 1" = 10' VERT.: 1" = 5'

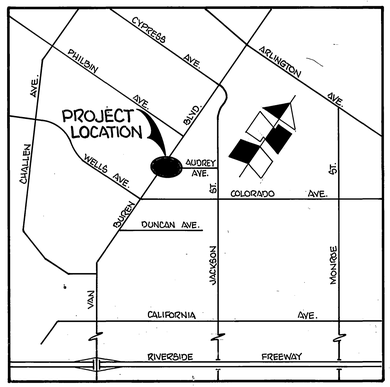


PROJECT LOCATION MAP

SCALE: 1" = 1600'

**Underground Service Alert**

CALL BEFORE YOU DIG

Call: TOLL FREE

1-800 422-4133

TWO WORKING DAYS BEFORE YOU DIG

| CURVE | Δ | R | T | L |
|---|---|---|---|---|
| 1 | 45°00'00" | 45.00' | 18.64' | 35.34' |
| 2 | 34°36'36" | 45.00' | 14.02' | 27.18' |
| 3 | 30°00'00" | 45.00' | 12.06' | 23.56' |

| MARK | REVISIONS | APPR. | DATE |
|---|---|---|---|
| 1 | INCLUDED AUDREY AVE. STORM DRAIN WITH VAN BUREN BLVD. RECONSTRUCTION (R-1835) PER V.B. ADDENDUM NO. 1 | JAE | 9/18/79 |

DESIGNED BY CALS DRAWN BY SK CHECKED BY R.C.M.

# CITY OF RIVERSIDE
## PUBLIC WORKS DEPARTMENT

| APPROVED BY | DATE | BY |
|---|---|---|
| PRINCIPAL ENGINEER | 9/18/79 | |
| PARK DEPARTMENT | | |
| TRAFFIC DIVISION | | |
| CHIEF P. W. ENGINEER | 3-21 | |

APPROVED BY Robert J. Wales
PUBLIC WORKS DIRECTOR
DATE 3/21/83

# AUDREY AVE. STORM DRAIN

HORIZ. SCALE: 1" = 40' VERT. SCALE: 1" = 4'

INDEX WF

ACCOUNT NO. 09-573-472

D-422

SHEET 1 OF 1