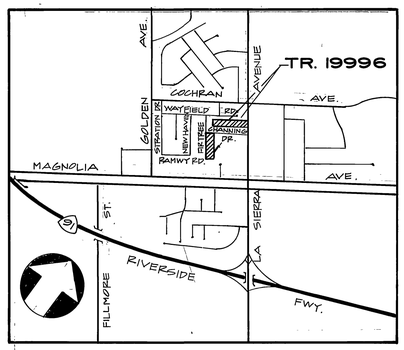

VICINITY MAP

NO SCALE

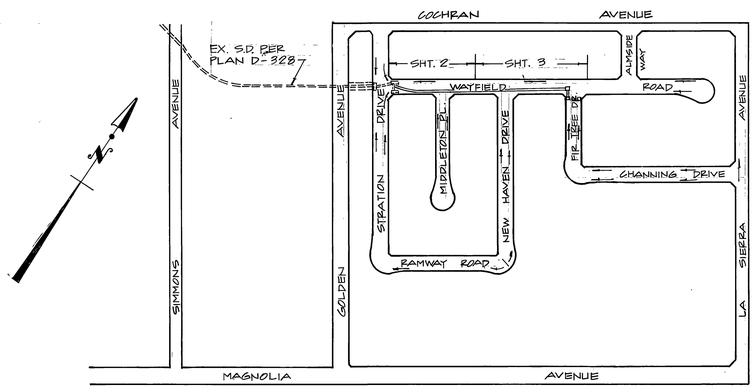

INDEX MAP

SCALE: 1"=300'

GENERAL NOTES:

1. IT SHALL BE THE RESPONSIBILITY OF THE CONTRACTOR TO CLEAR THE RIGHT OF WAY IN ACCORDANCE WITH THE PROVISIONS OF LAW AS IT AFFECTS EACH UTILITY INCLUDING IRRIGATION LINES AND APPURTENANCES AND AT NO COST TO THE CITY.
2. CONSTRUCTION SHALL BE IN ACCORDANCE WITH CITY OF RIVERSIDE DEPARTMENT OF PUBLIC WORKS, STANDARD DRAWINGS, AND THE STANDARD SPECIFICATIONS FOR PUBLIC WORKS CONSTRUCTION, 1982 EDITION.
3. CONTRACTOR IS TO VERIFY EXISTING SEWER ELEVATION PRIOR TO CONSTRUCTION.
4. QUANTITIES SHOWN ARE FOR INFORMATION ONLY AND THE CITY OF RIVERSIDE IS NOT RESPONSIBLE FOR THE ACCURACY.
5. ALL FLAGGED ELEVATIONS SHALL BE STAKED IN THE FIELD BY THE PRIVATE ENGINEER.
6. THE PRIVATE ENGINEER PREPARING THESE PLANS SHALL BE RESPONSIBLE FOR PRESERVING OR RE-ESTABLISHING AND REFERENCING SURVEY MONUMENTS DESTROYED, DISTURBED OR BURIED AS A RESULT OF CONSTRUCTION SHOWN HEREON.
7. THE CONTRACTOR SHALL CALL IN A LOCATION REQUEST TO UNDERGROUND SERVICE ALERT (USA), PHONE NO. 1-800-422-4133, TWO WORKING DAYS BEFORE DIGGING. NO CONSTRUCTION PERMIT ISSUED BY THE PUBLIC WORKS DEPARTMENT INVOLVING EXCAVATION FOR UNDERGROUND FACILITIES WILL BE VALID UNLESS THE APPLICANT HAS BEEN PROVIDED AN INQUIRY IDENTIFICATION NUMBER BY U.S.A.
8. THE PRIVATE ENGINEER SIGNING THESE PLANS IS RESPONSIBLE FOR ASSURING THE ACCURACY AND ACCEPTABILITY OF THE WORK HEREON IN THE EVENT OF DISCREPANCIES ARISING DURING CONSTRUCTION, THE PRIVATION ENGINEER SHALL BE RESPONSIBLE FOR DETERMINING AN ACCEPTABLE SOLUTION AND REVISING THE PLANS FOR APPROVAL BY THE CITY.

BENCH MARK

601-29-68
U.S.G.S. BRASS DISC SET ON TOP OF HEADWALL AT W'LY SIDE OF FILLMORE ST. & 15' N'LY OF A.T. & S.F. RAILROAD TRACK - STAMPED K-38, 1924
ELEV. = 722.010

SOUTHERN CALIFORNIA GAS COMPANY
L.W. Loonsfoot 7/19/84 DATE

CITY OF RIVERSIDE ELECTRIC SYSTEM
Michael J. Foulke 8-16-84 DATE

CITY OF RIVERSIDE WATER SYSTEM
APPROVED 8-16-84 DATE

THE SW GROUP
11801 OLYMPIC BOULEVARD
LOS ANGELES, CA 90064
(213) 477-1901
KENNETH K. WATANABE R.C.E. 20024

MARK	REVISIONS	APPR.	DATE

DESIGNED BY GLC DRAWN BY JLC CHECKED BY KW

CITY OF RIVERSIDE, CALIFORNIA
PUBLIC WORKS DEPARTMENT

APPROVED BY	BY	DATE
PRINCIPAL ENGINEER	—	—
PARK DEPARTMENT	—	—
TRAFFIC DIVISION	—	—
CHIEF PUB. WKS. ENGR.	[illegible]	10-12-84

APPROVED BY [signature]
DIRECTOR OF PUBLIC WORKS
DATE 10/12/84

STORM DRAIN PLAN & PROFILE
TRACT NO. 19996
WAYFIELD ROAD

SCALE AS SHOWN

As built 11/86 TE

INDEX WE

ACCOUNT NO.
DRAWING NUMBER
D-458
SHEET 1 OF 3

WE 5405/

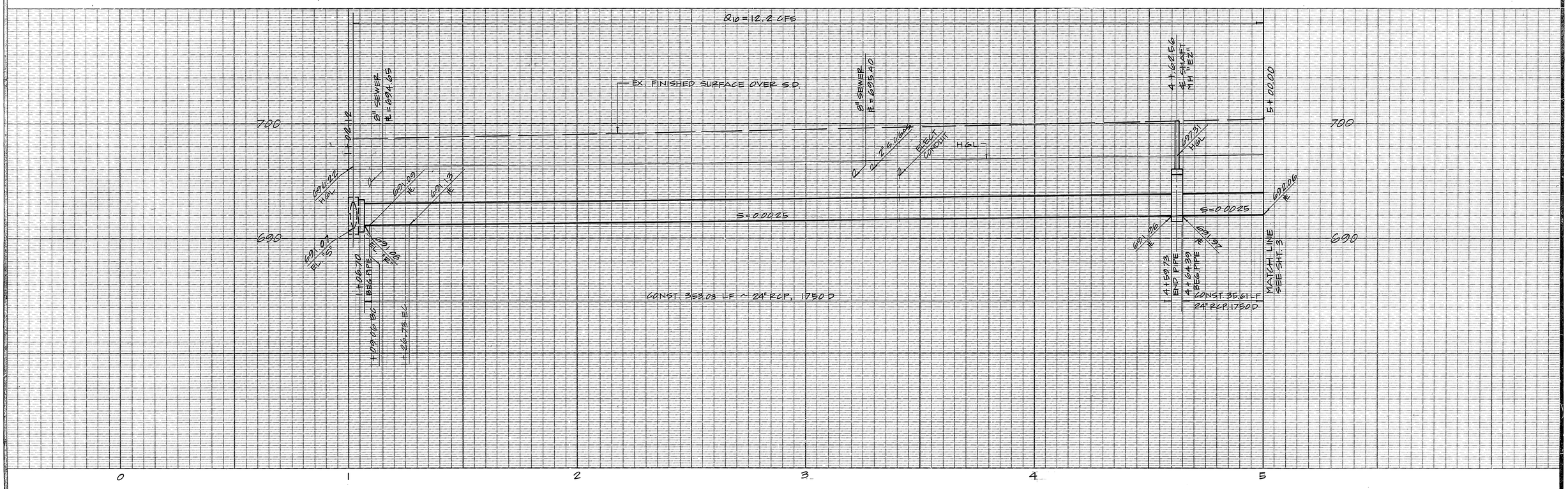

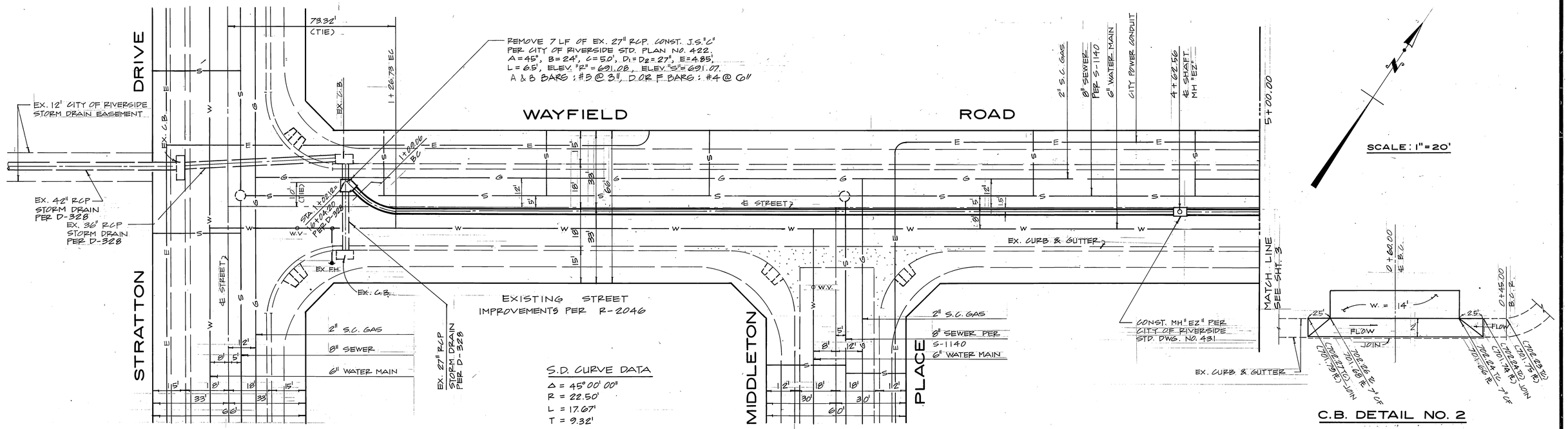

BENCH MARK

80I-29-68
U.S.G.S. BRASS DISC. SET ON TOP OF HEADWALL AT W'LY SIDE OF FILLMORE ST. & 15' N'LY OF A.T.S.F. RAILROAD TRACK - STAMPED K-38, 1924.
ELEV. = 722.010

SOUTHERN CALIFORNIA GAS COMPANY
DATE 7/18/89

CITY OF RIVERSIDE ELECTRIC SYSTEM
DATE 8-16-89

CITY OF RIVERSIDE WATER SYSTEM
APPROVED DATE 8-16-89

THE SW GROUP
11801 OLYMPIC BOULEVARD
LOS ANGELES, CA 90064
(213) 477-1901
KENNETH K. WATANABE R.C.E. 20024

MARK	REVISIONS	APPR.	DATE

DESIGNED BY SEC DRAWN BY JKC CHECKED BY KW

CITY OF RIVERSIDE, CALIFORNIA
PUBLIC WORKS DEPARTMENT

APPROVED BY	BY	DATE
PRINCIPAL ENGINEER	—	—
PARK DEPARTMENT	—	—
TRAFFIC DIVISION	—	—
CHIEF PUB. WKS. ENGR.	[illegible]	10-13-89

APPROVED BY
DIRECTOR OF PUBLIC WORKS
DATE 10/13/89

STORM DRAIN PLAN & PROFILE
TRACT NO. 19996
WAYFIELD ROAD

SCALE: HORZ.: 1" = 20', VERT.: 1" = 4'

*As built 11/86 TE

INDEX 68

ACCOUNT No.
DRAWING NUMBER D-458
SHEET 2 OF 3
84057

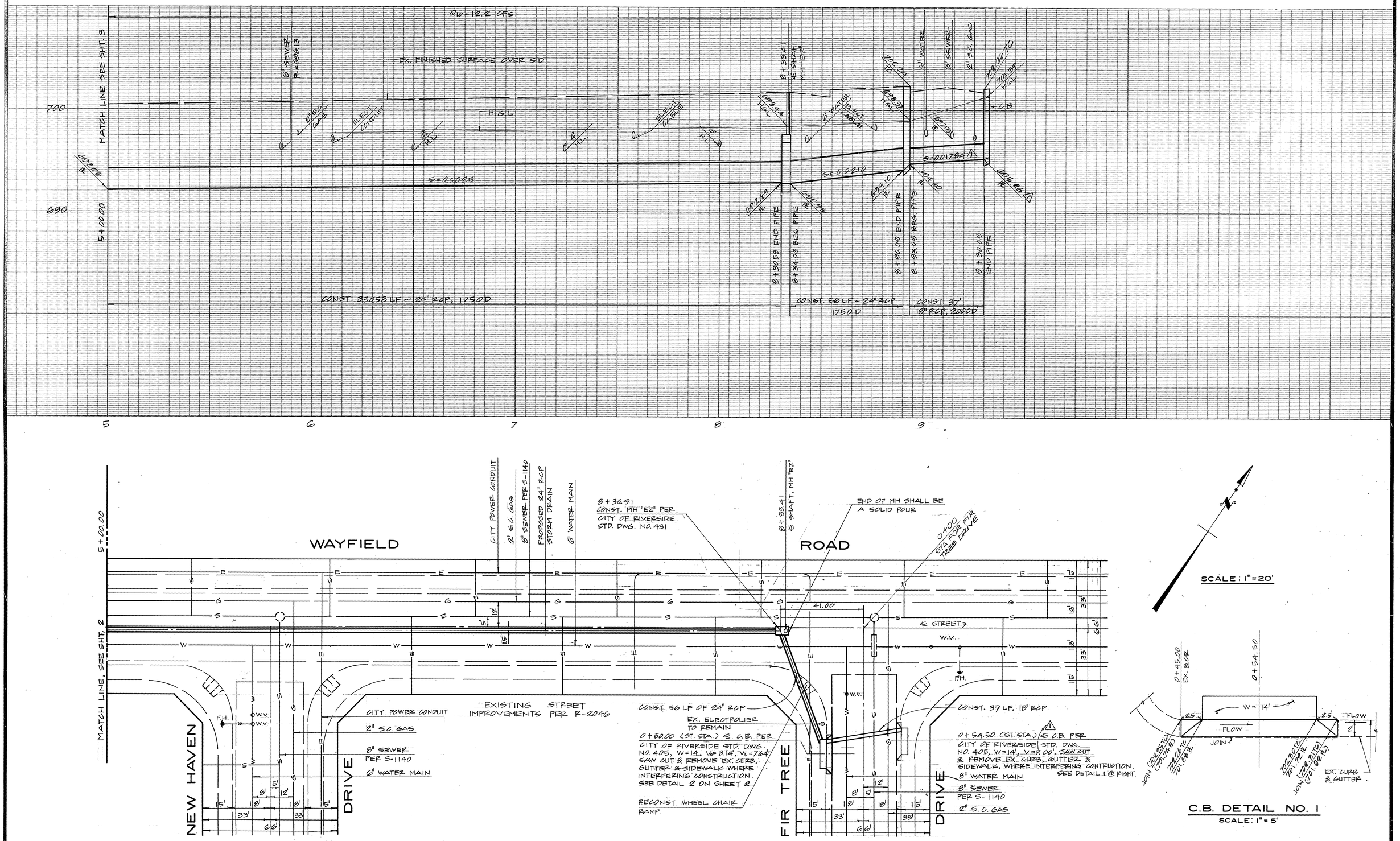

BENCH MARK
601-29-68
U.S.G.S. BRASS DISC. SET ON TOP OF HEADWALL AT W'LY SIDE OF FILLMORE ST. & 15' N'LY OF A.T.S.F. RAILROAD TRACK - STAMPED K-38, 1924
ELEV. = 722.010

SOUTHERN CALIFORNIA GAS COMPANY	CITY OF RIVERSIDE ELECTRIC SYSTEM	CITY OF RIVERSIDE WATER SYSTEM	THE SW GROUP
7/18/84 DATE	8-16-84 DATE	APPROVED 8-16-84 DATE	11801 OLYMPIC BOULEVARD LOS ANGELES, CA 90064 (213) 477-1901 KENNETH K. WATANABE R.C.E. 20024

MARK	REVISIONS	APPR.	DATE
1	REV. S.D. GRADE DUE TO GAS CONFLICT	WLK	1/7/85

DESIGNED BY GKC DRAWN BY JKC CHECKED BY KW

CITY OF RIVERSIDE, CALIFORNIA
PUBLIC WORKS DEPARTMENT

APPROVED BY	BY	DATE
PRINCIPAL ENGINEER	—	—
PARK DEPARTMENT	—	—
TRAFFIC DIVISION	—	—
CHIEF PUB. WKS. ENGR.	WLK	10-12

APPROVED BY
DIRECTOR OF PUBLIC WORKS
DATE 10/12/84

*As built 11/86 TE

STORM DRAIN PLAN & PROFILE
TRACT NO. 19996
WAYFIELD ROAD

SCALE: HORZ.: 1"=20', VERT.: 1"=4'

INDEX WF
ACCOUNT No.
DRAWING NUMBER
D-458
SHEET 3 OF 3
84057