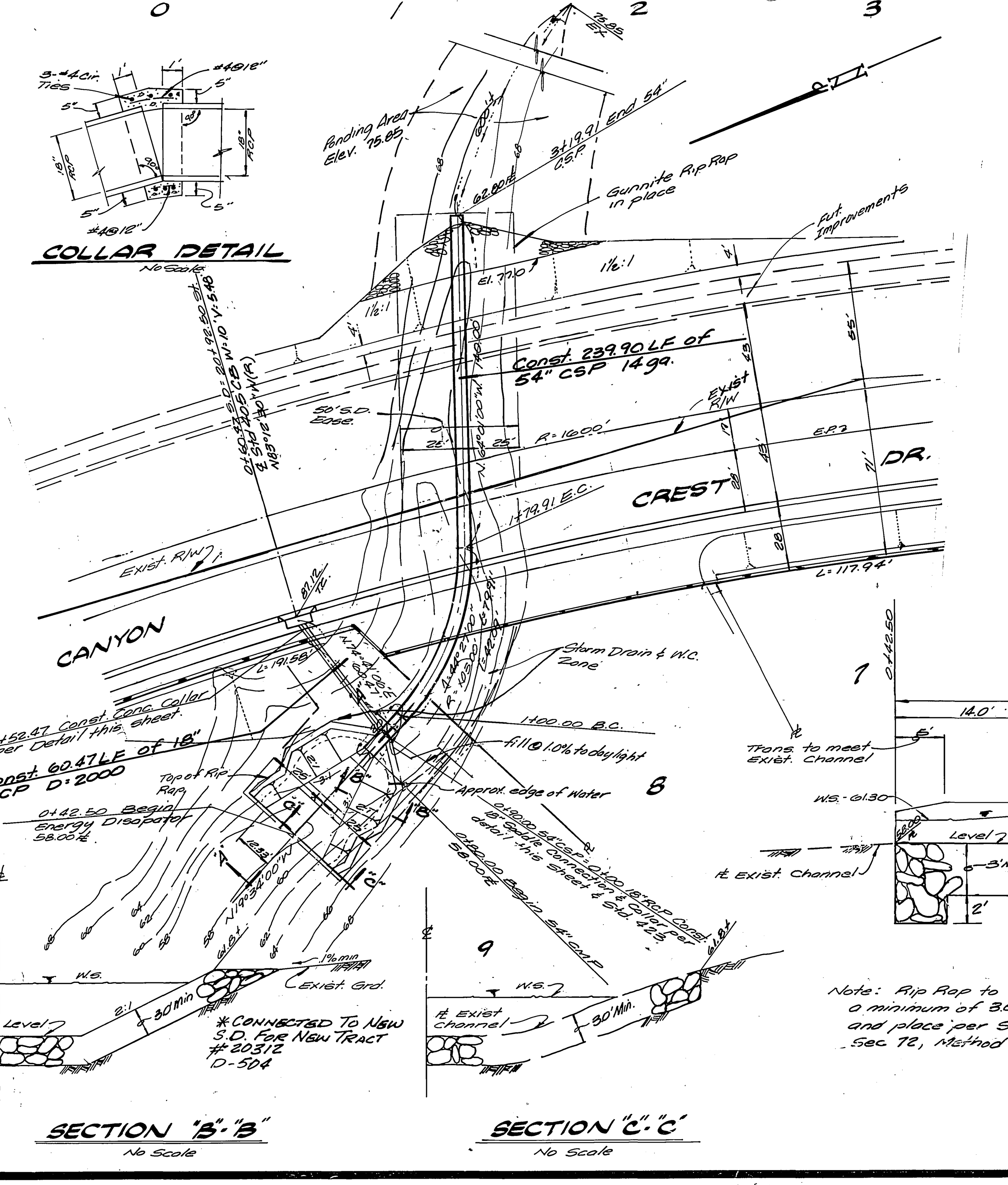

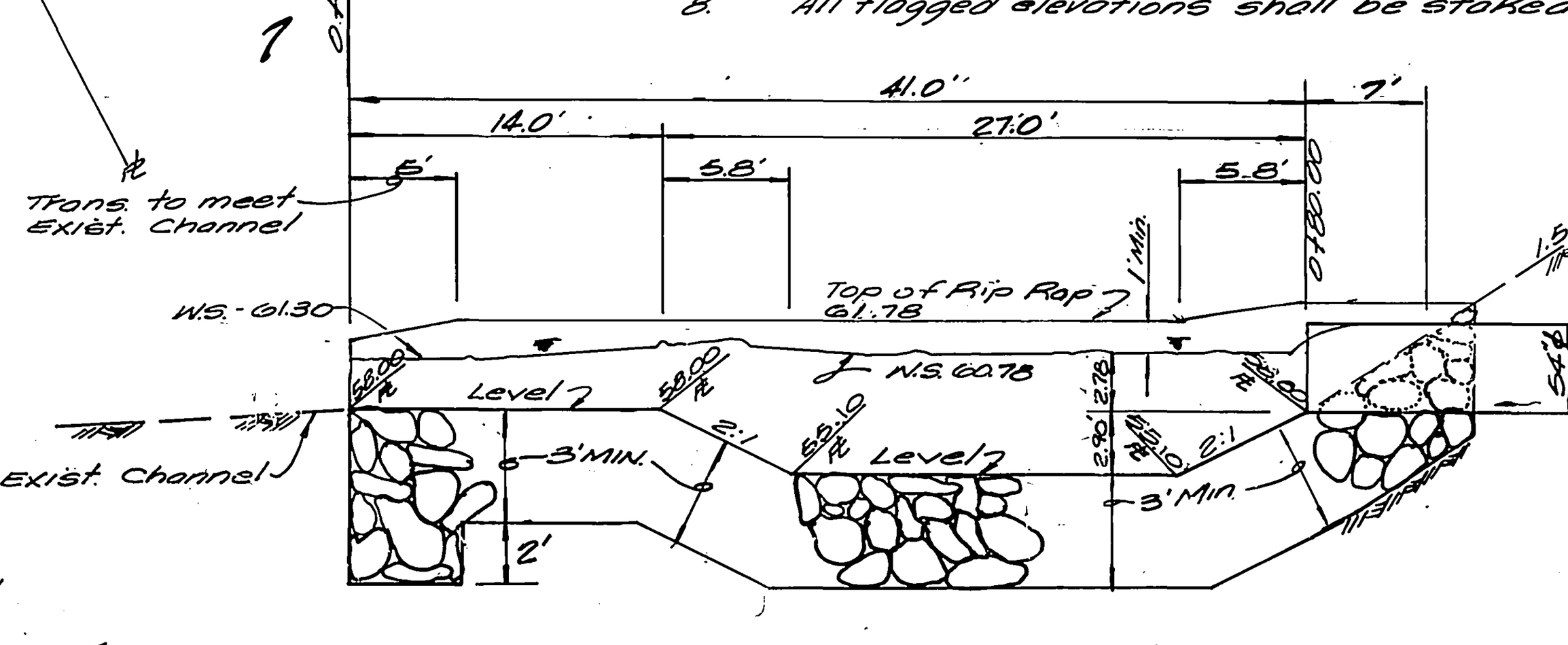

Note: Rip Rap to be ¼ Ton a minimum of 3.0' thick and place per State Specifications Sec 72, Method B

GENERAL NOTES

1. It shall be the responsibility of the contractor to clear the right of way in accordance with the provisions of law as it affects each utility including irrigation lines and appurtenances and at no cost to the city.
2. Construction shall be in accordance with the City of Riverside Dept. of Public Works, Std. Drawings, and the standard Specifications for Public Works Construction, 1985 Edition.
3. The private engineer signing these plans is responsible for assuring the accuracy and acceptability of the work hereon. In the event of discrepancies arising during construction, the private engineer shall be responsible for determining an acceptable solution and revising the plans for approval by the City.
4. The contractor shall call in a location request to Underground Service Alert (U.S.A.) phone 1-800-422-4133, two working days before digging. No construction permit will be issued by the Public Works Dept. involving excavation for underground facilities unless the applicant has been provided an inquiry identification number by U.S.A.
5. Before the rip-rap is accepted, as placed, at the outlet of any drainage structure, it shall be tested under flows as close as possible to design conditions with water obtained from fire Hydrants in the immediate area.
6. Pipe bedding shall be per City of Riverside Std. Dwg. No. 452, Case I.
7. The private engineer preparing these plans shall be responsible for preserving or re-establishing and referencing survey monuments destroyed, disturbed or buried as a result of construction shown hereon.
8. All flagged elevations shall be staked in the field by the private engineer.

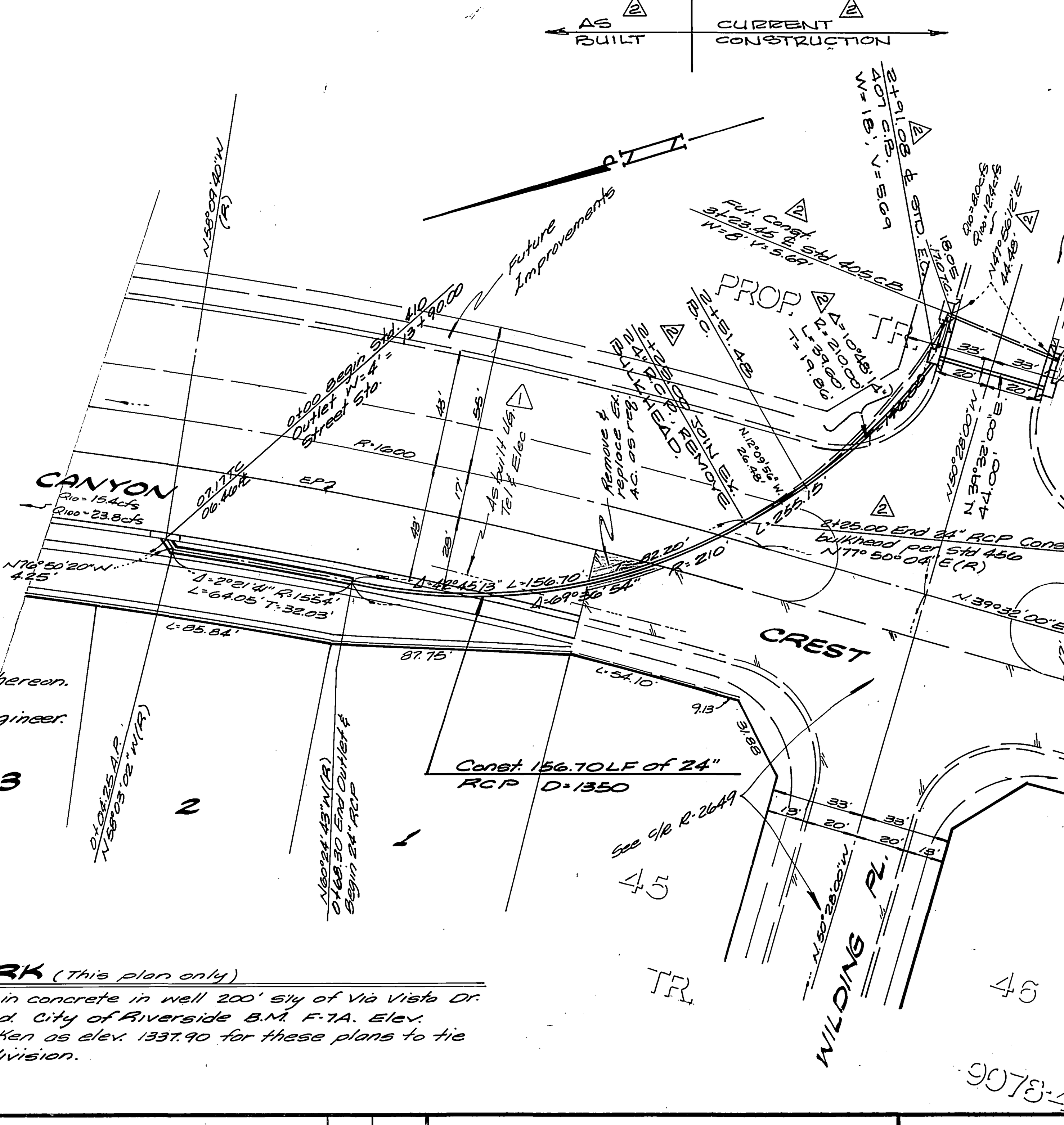

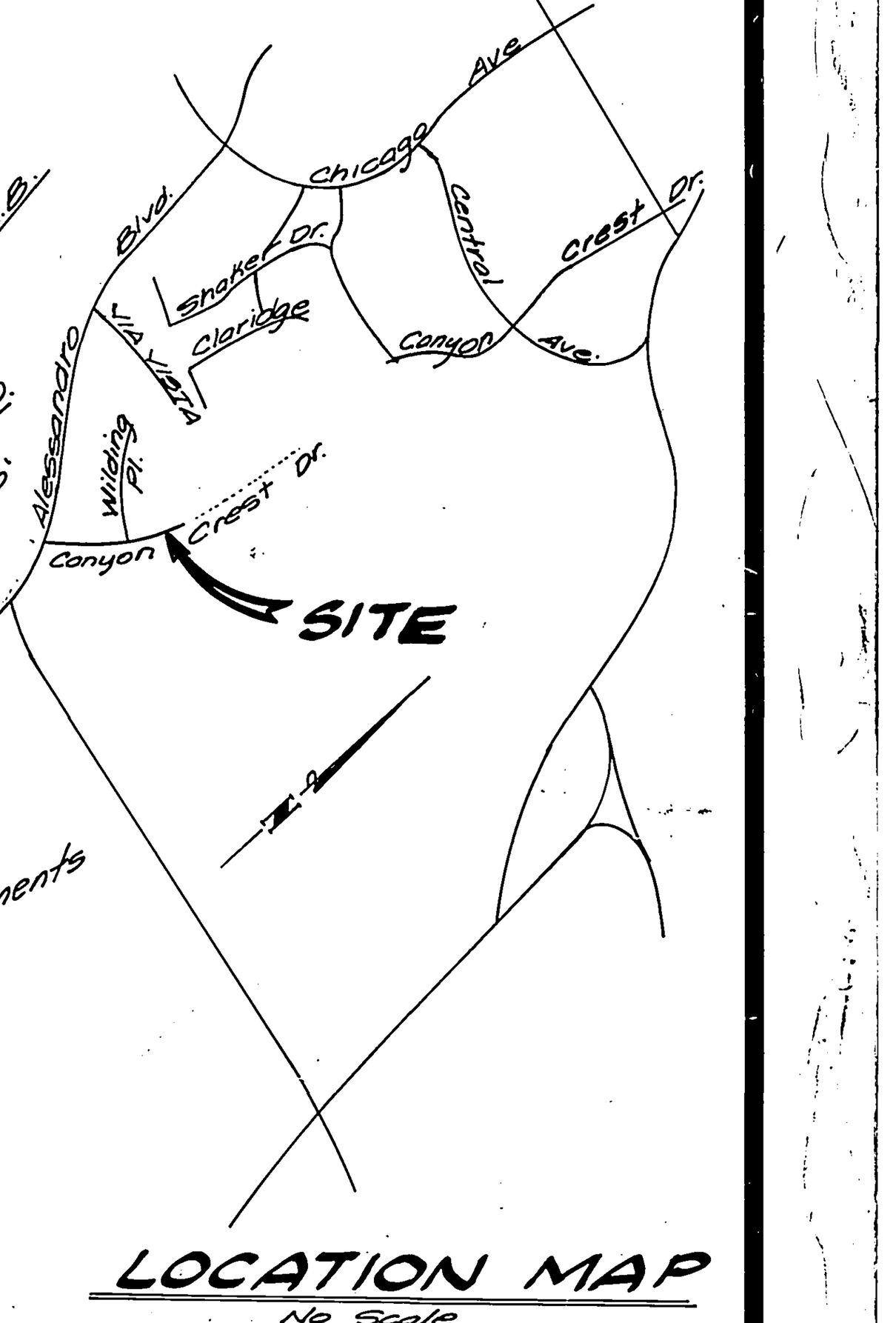

BENCH MARK (This plan only)

Fd. 1½" square rod in concrete in well 200' s'ly of Via Vista Dr. on Alessandro Blvd. City of Riverside B.M. F-7A. Elev. 1337.423 (city), taken as elev. 1337.90 for these plans to tie in adjacent subdivision.

NOTICE TO CONTRACTOR

The Existence and location of any underground utility pipes or structures shown on these plans are obtained by a search of the available records. to the best of our knowledge, there are no existing utilities except those shown on these plans.

The contractor is required to take due precautionary measures to protect the utility lines shown and any other lines not of record or not shown on these plans.

Call Underground Service Alert (U.S.A.) 1-800-422-4133 at least 48 hours prior to excavation.

* As built 9-23-87

ALBERT A. WEBB ASSOCIATES
CIVIL ENGINEERS
RIVERSIDE, CALIFORNIA
APPROVED BY [signature] DATE 4.1.85
R.E. No. 27983
W.O. 84-176 FOR: Concordia Dev. F.B. 1041

MARK	REVISIONS	APPR.	DATE
2	REVISED CANYON CREST S.D. TO SHOW CURRENT CONST. FOR TR. 9078 PH.	KLW	5/19/86
1	Revised grades to clear as built Elect. Duct. 11-20-85 RLT	KLW	11/25/85

DESIGNED BY RLT DRAWN BY RLT CHECKED BY RLT

CITY OF RIVERSIDE, CALIFORNIA
PUBLIC WORKS DEPARTMENT

APPROVED BY	BY	DATE
PRINCIPAL ENGINEER	[signature]	7/31/85
PARK DEPARTMENT		
TRAFFIC DIVISION		
CHIEF PUB. WKS. ENGR.		

APPROVED BY William D. Gardner
DIRECTOR OF PUBLIC WORKS
DATE AUGUST 2, 1985

STORM DRAIN PLAN AND PROFILE
TRACT NO. 9078-5
CANYON CREST DR.
SCALE: Horiz: 1"=40' Vert: 1"=8'

INDEX WF
ACCOUNT No.
DRAWING NUMBER
D-471
SHEET 1 OF 1
84-176-D

84-178-D