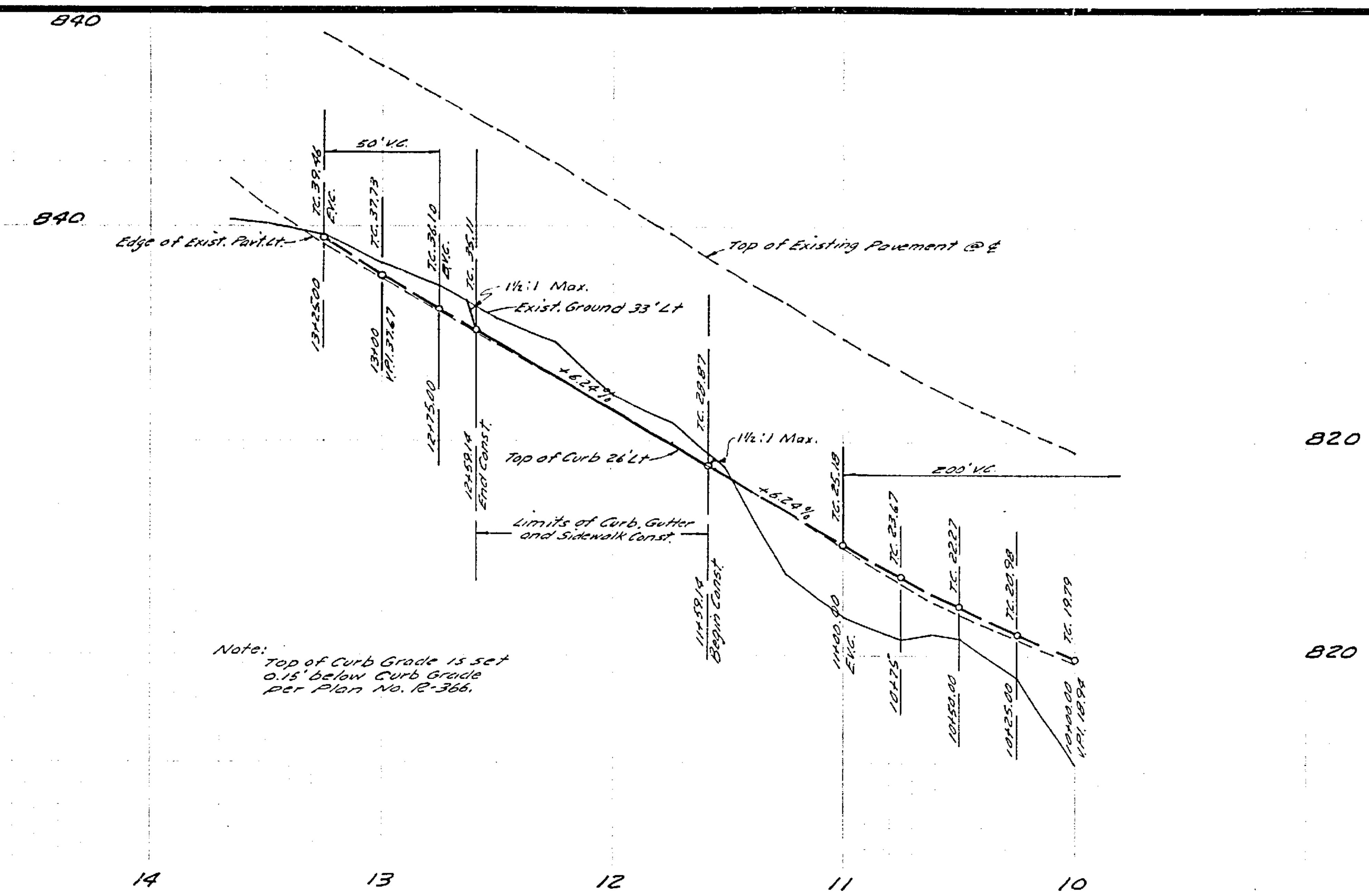

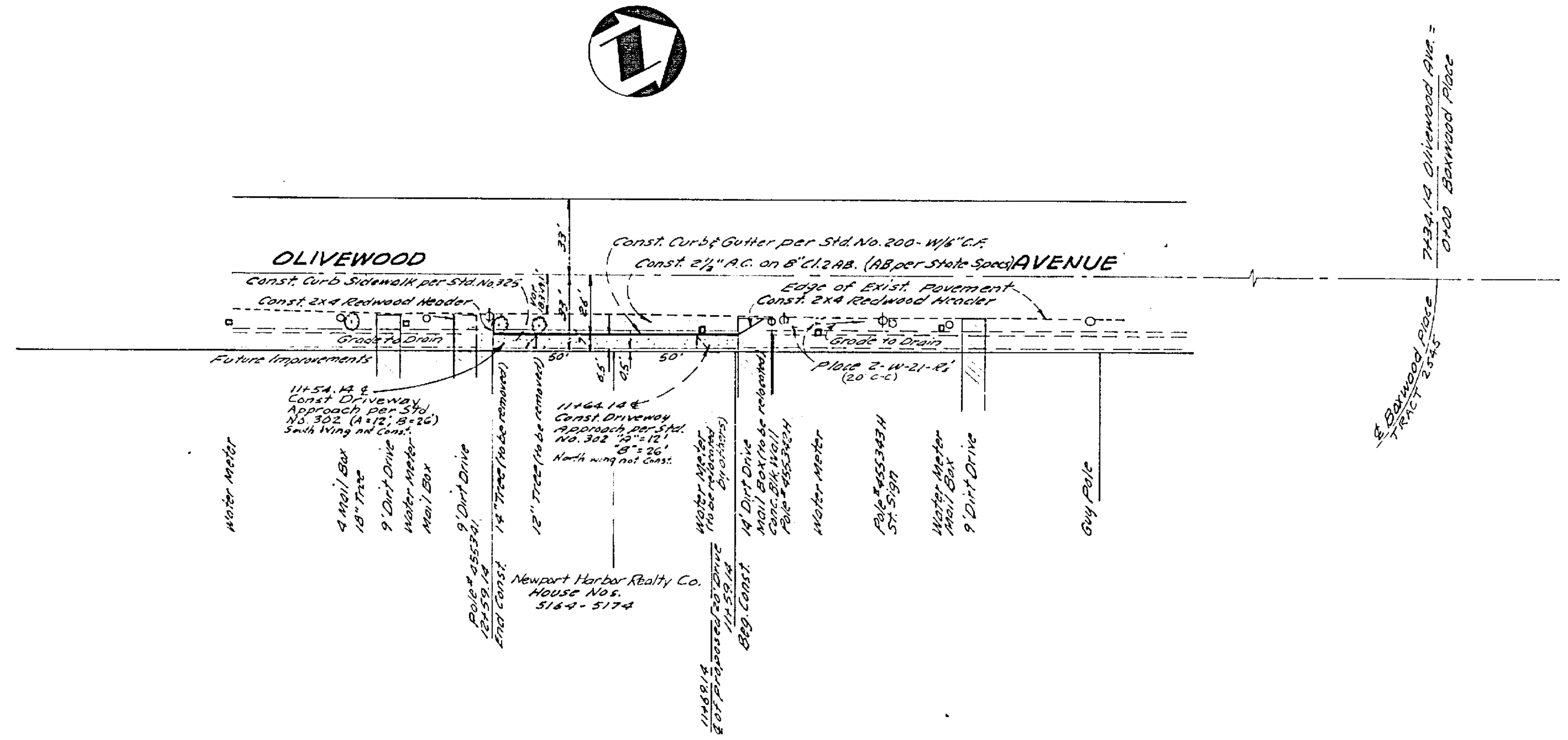

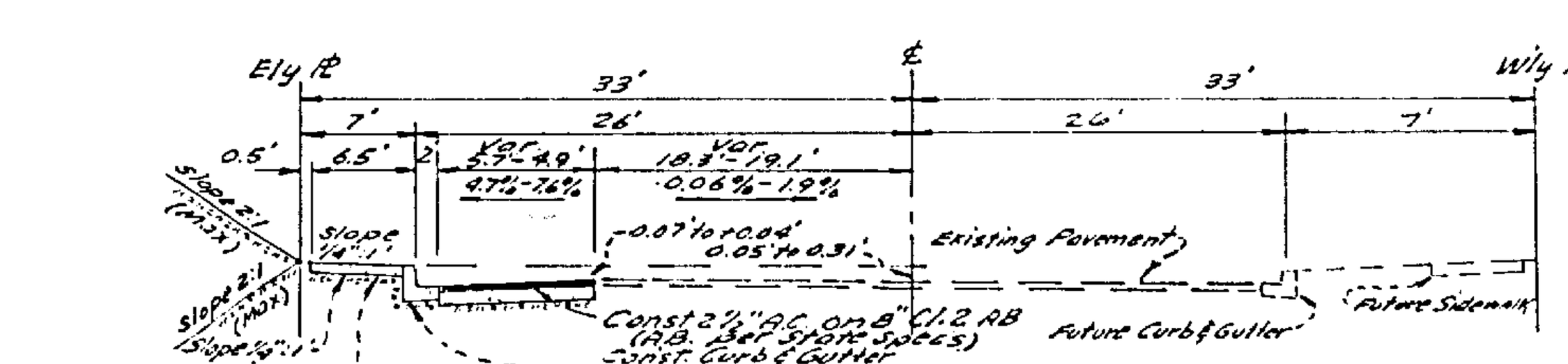

TYPICAL SECTION
OLIVEWOOD AVENUE
STA. 11+59.14 TO STA. 12+59.14

GENERAL NOTES:

1. It shall be the responsibility of the contractor to clear the right of way in accordance with the provisions of law as it affects each utility including irrigation lines and appurtenances and at no cost to the City.
2. Construction shall be in accordance with city of Riverside, Department of Public Works, Specifications No. 461 and Standard Drawings.
3. Prime coat, seal coat and paint binder are required.
4. Grading will require a permit under Ordinance 3093 for a cut or a fill exceeding 100 cubic yards, or a fill over one foot in depth.
5. Trim edge of existing pavement, where new paving joins existing pavement, to a clean straight line. Construct match-up paving as shown and overlay as directed in the field to produce a smooth crown section.
6. The developer may arrange for a test of the soil at the subgrade level by a soils engineer. Depth and type of cover shall be determined by the soils engineer and submitted to the City of Riverside for approval.
7. The finished subgrade shall have a compaction of not less than 90% for a depth of 0.5 foot as determined by test method No. "California 216" immediately prior to placement of cover.
8. Contact Public Utilities Engineering @ 787-7421 for Street Light requirements prior to Sidewalk Construction.
9. For relocation of any City domestic or irrigation water facility, or Electric Power Utility facility to be done by City forces, contact L. P. Eastman, Water Commercial Engineer at 787-7441. Schedule about 2 weeks to process a work order before relocation work begins.

Bench Mark:
R.R. spike in E. face of P. Pole No. 12065-J on W'ly side of Olivewood Ave. at approx. Sta. 6+50.
Elev. 813.15

CRAWLEY & HAWKINS
SURVEYORS AND ENGINEERS
Riverside, California
Approved George O. Crawley R.E. No. 9455 Field Bk 64 Date 1-18-65
J.O. 321

MARK	REVISIONS	APPR.	DATE

DESIGNED BY B.C. DRAWN BY B.C. CHECKED BY J.C.

CITY OF RIVERSIDE, CALIFORNIA
DEPARTMENT OF PUBLIC WORKS

APPROVED BY	BY	DATE
OFFICE ENGINEER	WDB	1-13
PARK DEPARTMENT	RD	12-15
TRAFFIC DIVISION	SKO	12-65
ASSISTANT CITY ENG.	O.L.S.	1-18

APPROVED BY [signature] DIRECTOR OF PUBLIC WORKS
DATE 1-19-66

STREET PLAN & PROFILE
OLIVEWOOD AVENUE
425 Ft. to 525 Ft Southerly of Boxwood Place
R-53-623

HORIZ. SCALE: 1" = 40' VERT. SCALE: 1" = 4'

PROJECT NO. SS 228
R-1001
SHEET 1 OF 1
FILE NO.

4057