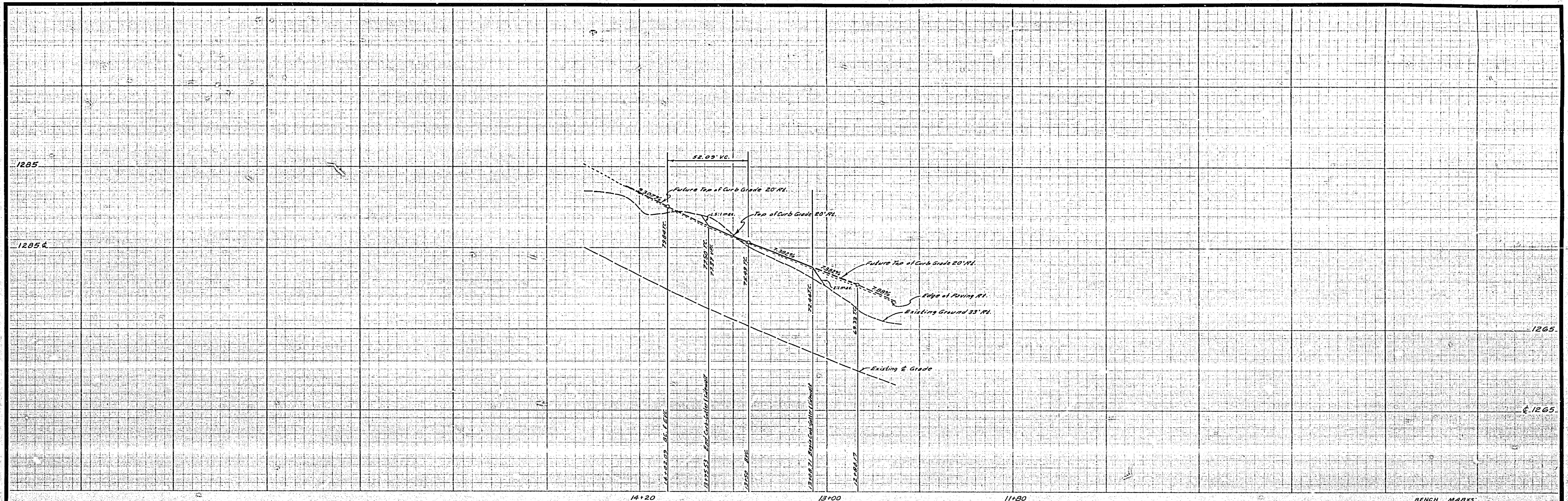

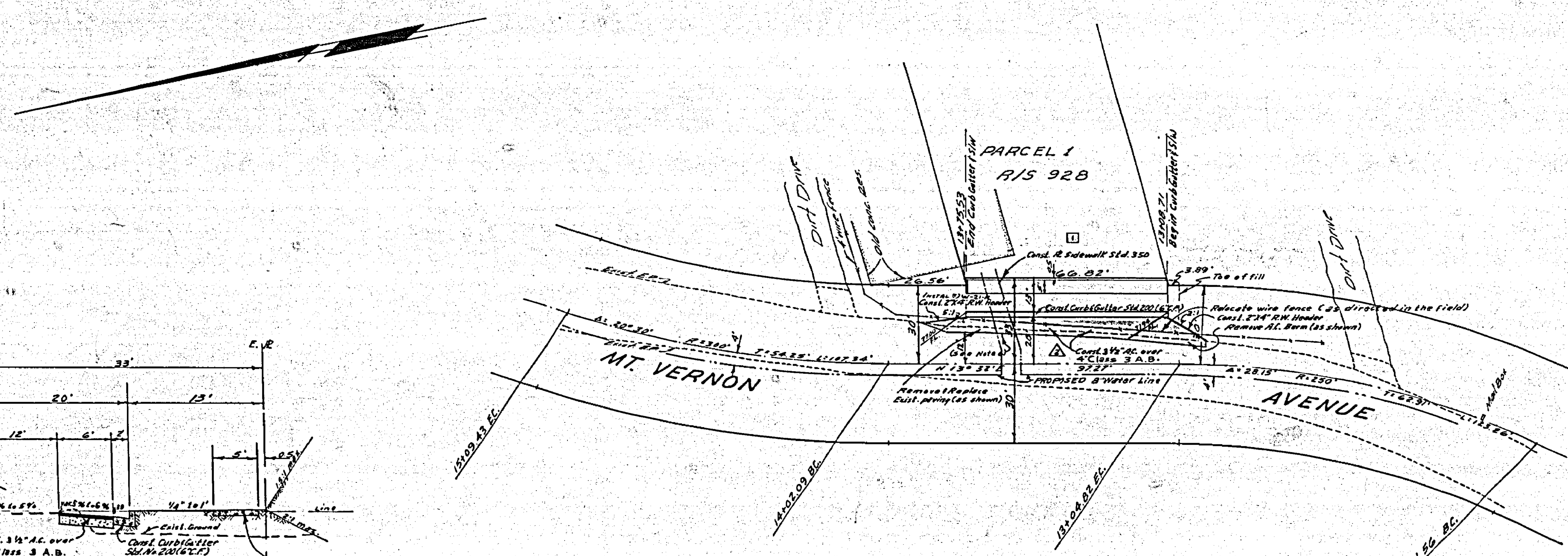

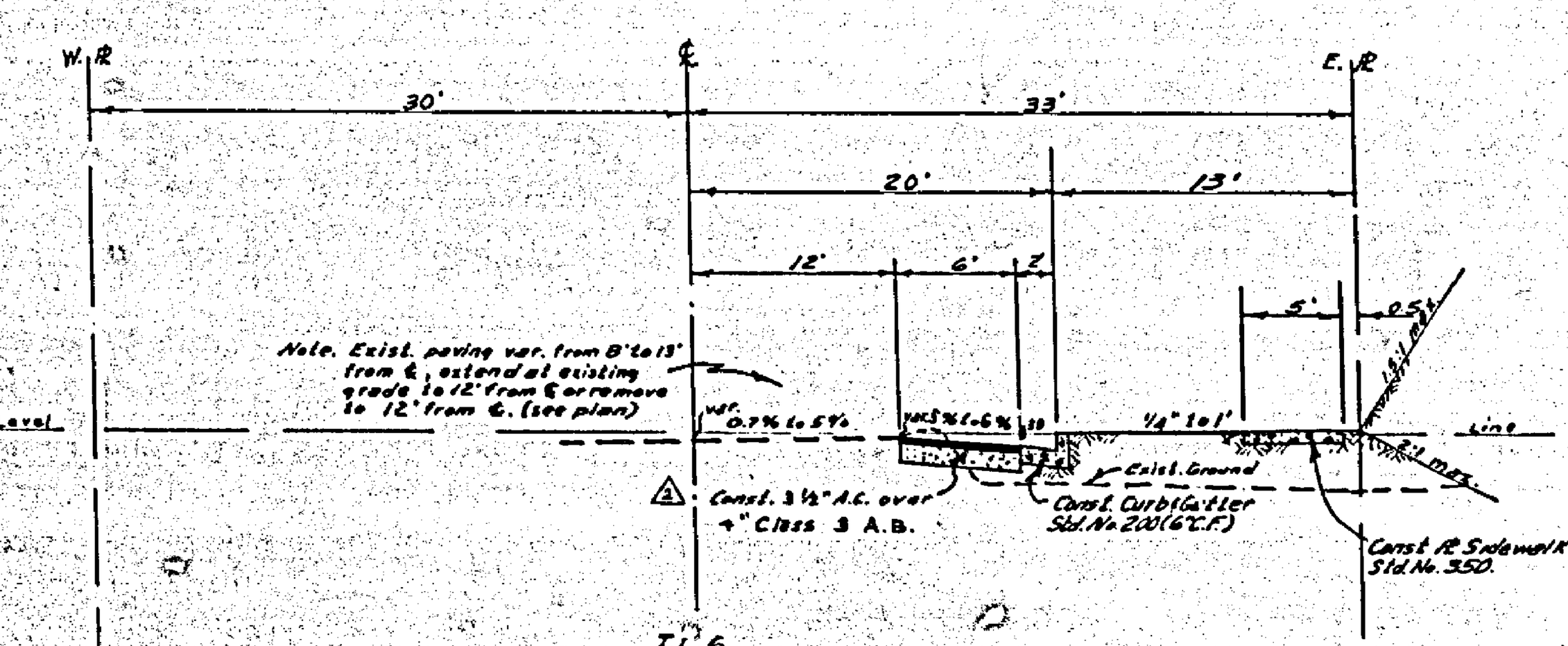

TYPICAL SECTION
MT. VERNON AVENUE
NO SCALE

BENCH MARKS:

1. Elev. 1215.959, Top of Brass Mon. ℄ Intersection Mt. Vernon & Blaine (C/R F.B. No. 650/54)
2. Elev. 1279.34, Top 1¼" I.P. (Co. tag) 30' Rt. of ℄ Mt. Vernon @ Sta. 14+02.09 B.C. (Webb F.B. 575(27))

(7) The finished sub grade shall have a compaction of not less than 90% for a depth of 0.5 foot as determined by test method No. "Calif. 216 F" immediately prior to placement of the cover.

QUANTITY ESTIMATE

△2 Curb & Gutter Standard No. 200 (6" C.F.)	67	L.F.
△2 R Sidewalk Standard No. 350	334	S.F.
△2 3½" A.C. and Seal Coat	540	S.F.
2"x4" Redwood Header	30	L.F.
△2 Imported Base Material Cl-3 A.B.	7	C.Y.
Paving Removal	190	S.F.

ALBERT A. WEBB ASSOCIATES
CIVIL ENGINEERS
RIVERSIDE, CALIFORNIA
APPROVED BY Ernest N. Webb DATE 9/22/65
R.E. No. 9876
W.O. 65-223 FOR: City of Riverside F.B. 575

MARK	REVISIONS	APPR.	DATE
△2	Revise C&G and sidewalk quantity	WDK	4-15-68
△2	Change A.C. thickness & added A.B.	WDK	4-15-68
—	Revision [1] per Public Utilities, access from Maricopa Dr.	—	—
[1]	Removed Driveway Approach	Web	11-30-67

DESIGNED BY Gow DRAWN BY Gow CHECKED BY J.C.W.

CITY OF RIVERSIDE, CALIFORNIA
DEPARTMENT OF PUBLIC WORKS

APPROVED BY	BY	DATE
OFFICE ENGINEER	WDK	12-7
PARK DEPARTMENT	—	—
TRAFFIC DIVISION	[illegible]	11-22
ASSISTANT CITY ENG.	[illegible]	12-7 / 11-26

APPROVED BY [signature]
DIRECTOR OF PUBLIC WORKS
DATE 12-7-65

STREET PLAN & PROFILE
MT. VERNON AVENUE
East Side, 1308.71' to 1375.53' North of Blaine Street.
R/S No. 928
HORIZ. SCALE: 1" = 30' VERT. SCALE: 1" = 5'

PROJECT NO. R-1103
SHEET 1 OF 1
FILE NO. 65-223-A