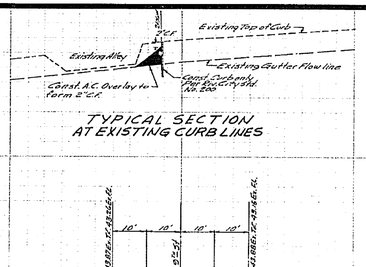

TYPICAL SECTION AT EXISTING CURB LINES

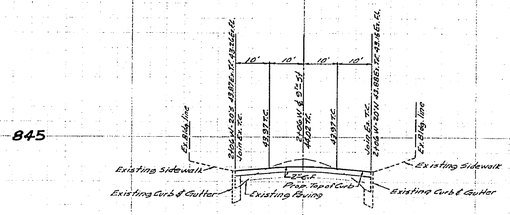

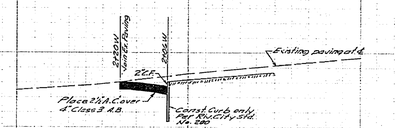

SECTION AT ℄ 9TH ST.

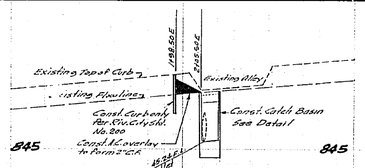

SECTION AT N'LY CURB

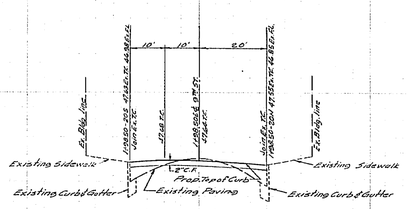

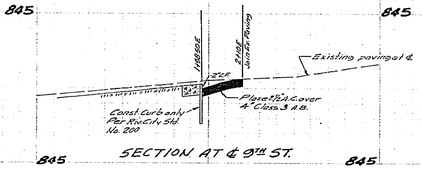

SECTION AT ℄ 9TH ST.

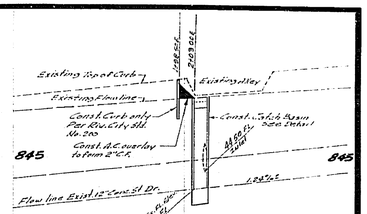

SECTION AT S'LY CURB

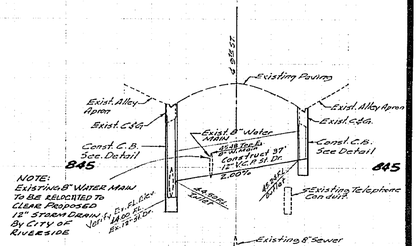

NOTE:
EXISTING 8" WATER MAIN TO BE RELOCATED TO CLEAR PROPOSED 12" STORM DRAIN BY CITY OF RIVERSIDE

SECTION AT 2106.17 E.

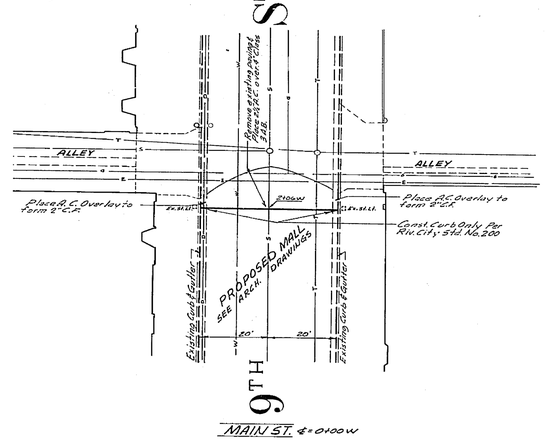

CAUTION
Contact Pacific Telephone Co. at 684-0074 24 Hrs. Prior to any excavation, for exact location & depth of Underground Telephone.
Contact Public Utilities Dept. at 787-7421 24 Hrs. Prior to any excavation for exact location & depth of Underground Elec.

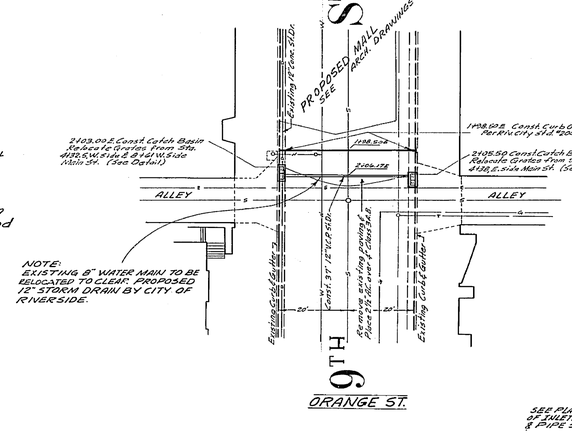

NOTE:
EXISTING 8" WATER MAIN TO BE RELOCATED TO CLEAR PROPOSED 12" STORM DRAIN BY CITY OF RIVERSIDE.

SEE PLAN FOR LOCATION OF INLETS & OUTLETS & PIPE SIZES.

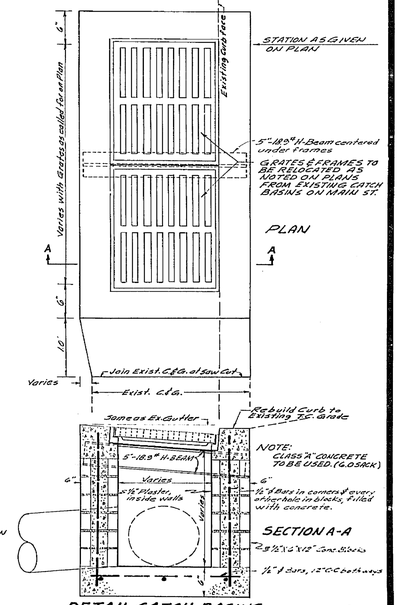

NOTE:
CLASS "A" CONCRETE TO BE USED. (6.0 SACK)

DETAIL CATCH BASINS
SCALE 1"=1'

BENCH MARK—
TOP IRON PIPE UNDER CITY CAP AT MAIN ST. & 10TH ST. CITY FB. 521/19
ELEV. 844.928

F.B. 854-78, 952-1

J. F. DAVIDSON ASSOCIATES CIVIL ENGINEERS - SURVEYORS - PLANNERS RIVERSIDE, CALIFORNIA APPROVED BY Robert L. Kepper DATE 1-28-66 R.E. No. 13695 W.O. 746 FOR: CITY OF RIVERSIDE MALL	MARK / REVISIONS / APPR. / DATE DESIGNED BY H.A.E. DRAWN BY H.A.E. CHECKED BY	CITY OF RIVERSIDE, CALIFORNIA DEPARTMENT OF PUBLIC WORKS APPROVED BY / BY / DATE OFFICE ENGINEER — W.H.K. 2-23 PARK DEPARTMENT TRAFFIC DIVISION ASSISTANT CITY ENG. APPROVED BY Director of Public Works DATE 2-23-66	STREET PLAN AND PROFILE DOWNTOWN RIVERSIDE PEDESTRIAN MALL 9TH ST. EAST & 9TH ST. WEST HORIZ. SCALE: 1" = 20' VERT. SCALE: 1" = 2'	PROJECT NO. R-1143 SHEET 1 OF 3 FILE NO. 3319

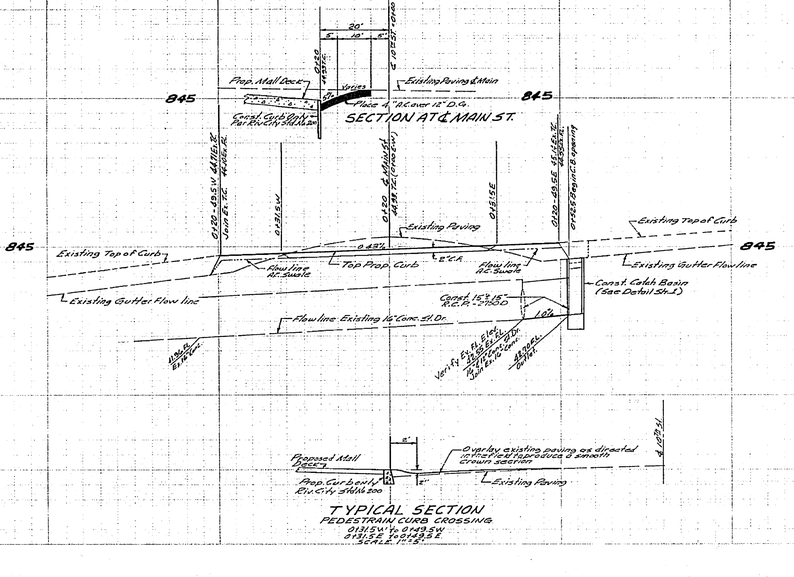

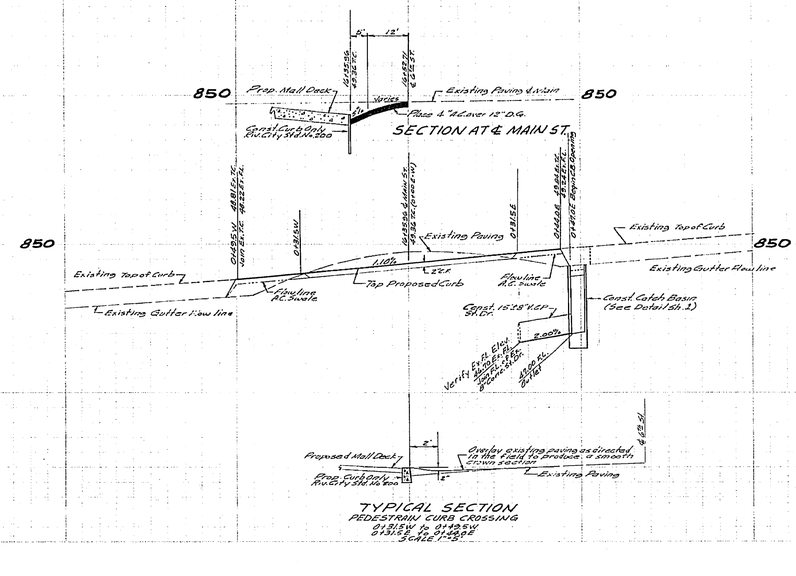

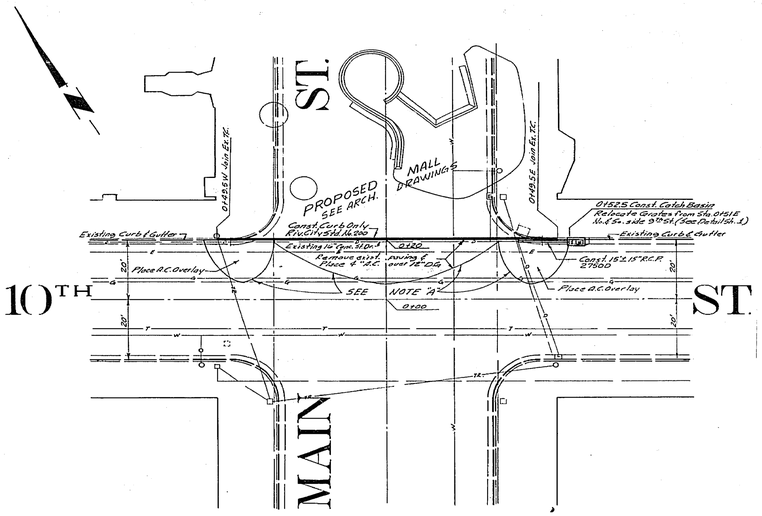

NOTE "A"
Limits of paving removal & overlay shown are approximate. Exact limits to be determined in the field. Contact Engineer & Inspector at time of construction.

CAUTION
Contact Pacific Telephone Co. at 684-0074 24 Hrs. Prior to any excavation, for exact location & depth of Underground Telephone.
Contact Public Utilities Dept. at 787-7421 24 Hrs. Prior to any excavation, for exact location & depth of Underground Elec.

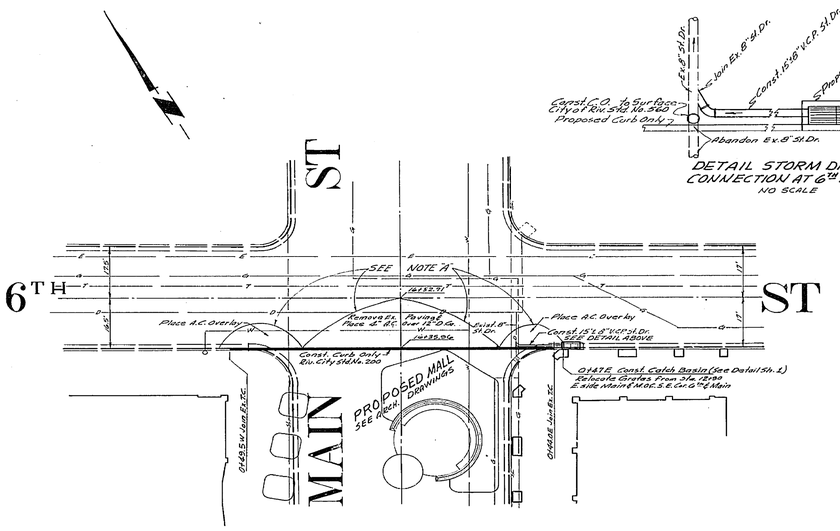

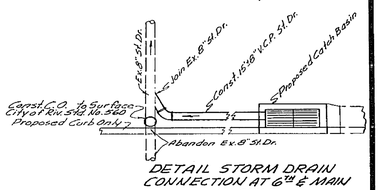

DETAIL STORM DRAIN CONNECTION AT 6TH & MAIN
NO SCALE

BENCH MARK—
TOP IRON PIPE UNDER CITY CAP AT MAIN ST. & 10TH ST. CITY F.B. 521/19
ELEV. 844.928

F.B. 851-79, 952-1

J. F. DAVIDSON ASSOCIATES
CIVIL ENGINEERS - SURVEYORS - PLANNERS
RIVERSIDE, CALIFORNIA
APPROVED BY Robert L. Brown DATE 1-28-66
R.E. No. 13694
W.O. 746 FOR: CITY OF RIVERSIDE MALL

MARK	REVISIONS	APPR.	DATE

DESIGNED BY H.L.C. DRAWN BY M.A.C. CHECKED BY

CITY OF RIVERSIDE, CALIFORNIA
DEPARTMENT OF PUBLIC WORKS

	BY	DATE
APPROVED BY OFFICE ENGINEER		
PARK DEPARTMENT		
TRAFFIC DIVISION		
ASSISTANT CITY ENG.		

APPROVED BY Director of Public Works
DATE 2-23-66

STREET PLAN AND PROFILE
DOWNTOWN RIVERSIDE PEDESTRIAN MALL
MAIN ST. AT 6TH ST. & 10TH ST.

HORIZ. SCALE: 1" = 20' VERT. SCALE: 1" = 2'

PROJECT NO. R-1143
SHEET 2 OF 3
FILE NO. 3319

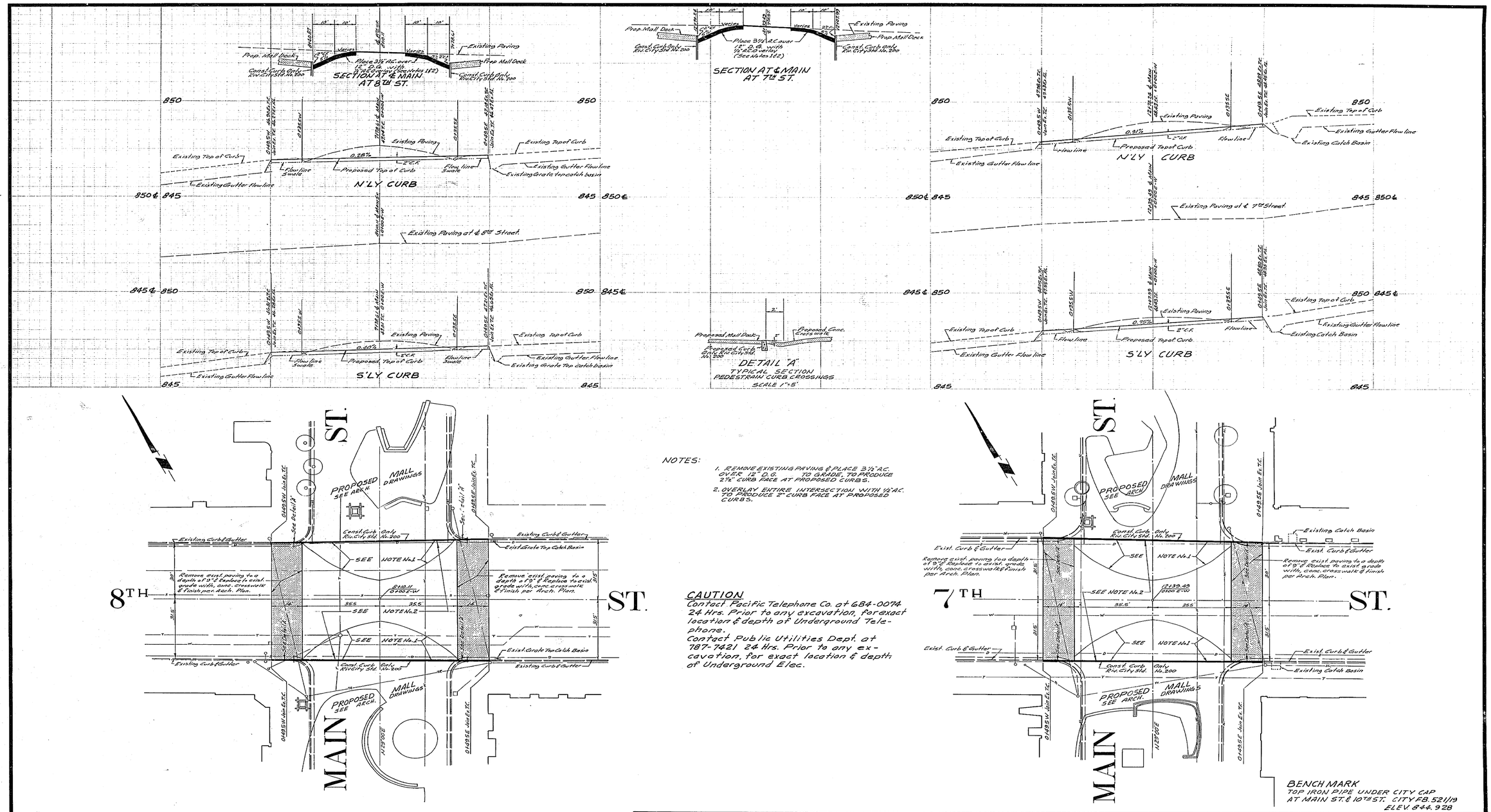

NOTES:

1. REMOVE EXISTING PAVING & PLACE 3½" A.C. OVER 12" D.G. TO GRADE, TO PRODUCE 2½" CURB FACE AT PROPOSED CURBS.
2. OVERLAY ENTIRE INTERSECTION WITH ½" A.C. TO PRODUCE 2" CURB FACE AT PROPOSED CURBS.

CAUTION

Contact Pacific Telephone Co. at 684-0074 24 Hrs. Prior to any excavation, for exact location & depth of Underground Telephone.

Contact Public Utilities Dept. at 787-7421 24 Hrs. Prior to any excavation, for exact location & depth of Underground Elec.

BENCH MARK
TOP IRON PIPE UNDER CITY CAP AT MAIN ST. & 10TH ST. CITY F.B. 521/19
ELEV. 844.928

J. F. DAVIDSON ASSOCIATES CIVIL ENGINEERS-SURVEYORS-PLANNERS RIVERSIDE, CALIFORNIA APPROVED BY: Robert G. Kipper DATE 1-28-66 R.E. No. 13699 W.O. 746 FOR: CITY OF RIVERSIDE MALL	MARK / REVISIONS / APPR. / DATE DESIGNED BY H.A.F. DRAWN BY H.A.F. CHECKED BY	CITY OF RIVERSIDE, CALIFORNIA DEPARTMENT OF PUBLIC WORKS APPROVED BY / BY / DATE OFFICE ENGINEER / Wdg / 2-23 PARK DEPARTMENT TRAFFIC DIVISION ASSISTANT CITY ENG. APPROVED BY DIRECTOR OF PUBLIC WORKS DATE 2-23-66	STREET PLAN AND PROFILE DOWNTOWN RIVERSIDE PEDESTRIAN MALL MAIN ST. AT 7TH ST. & 8TH ST. HORIZ. SCALE: 1" = 20' VERT. SCALE: 1" = 2'

PROJECT NO. R-1143
SHEET 3 OF 3
FILE NO. 3319

F.B. 854-79, 952-1