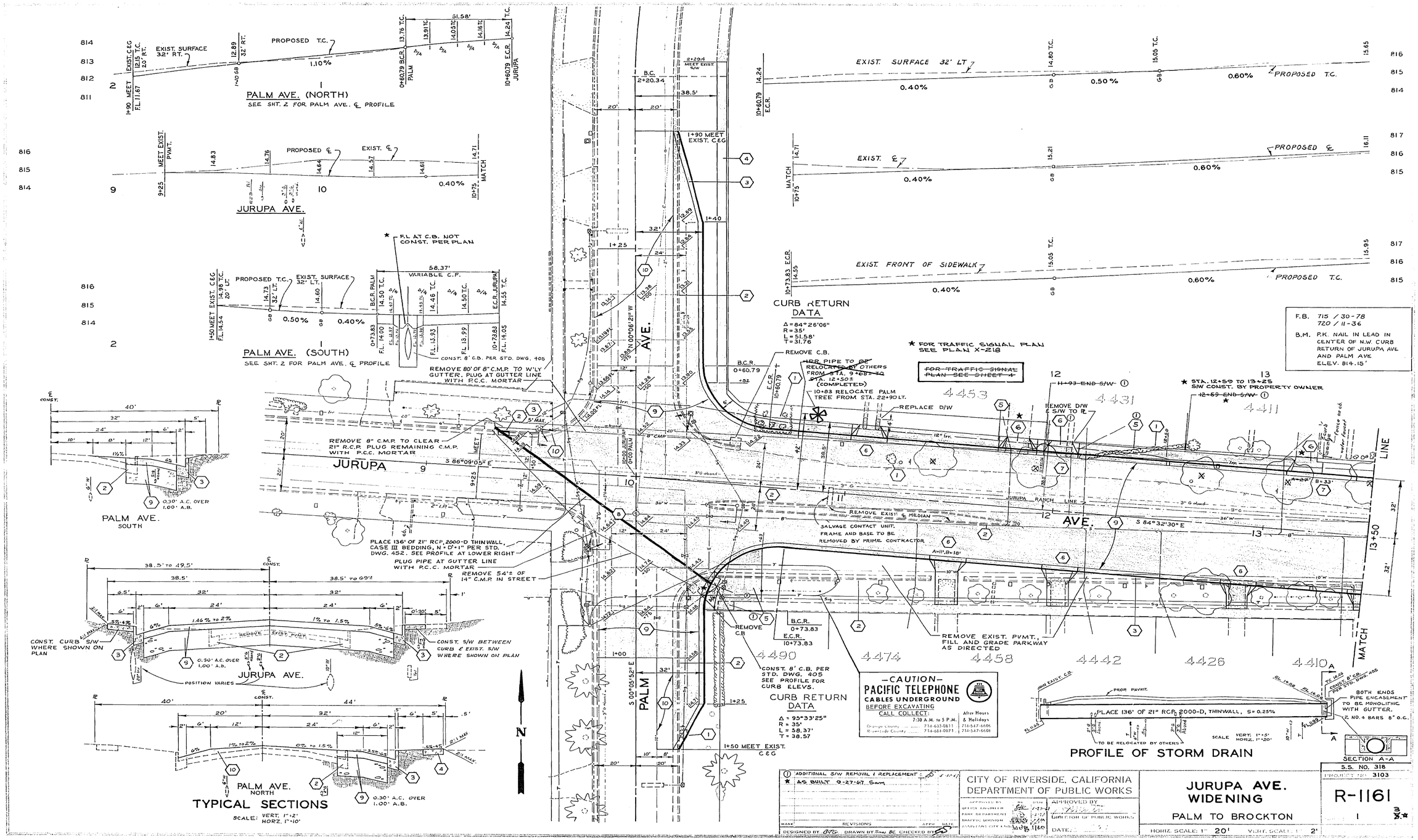

① ADDITIONAL S/W REMOVAL & REPLACEMENT
★ AS BUILT 9-27-67 Sam

MARK REVISIONS APPR. DATE

DESIGNED BY BVG DRAWN BY Sam BE CHECKED BY

CITY OF RIVERSIDE, CALIFORNIA
DEPARTMENT OF PUBLIC WORKS

APPROVED BY — BY — DATE
OFFICE ENGINEER
PARK DEPARTMENT
TRAFFIC DIVISION
ASSISTANT CITY ENGINEER
APPROVED BY
DIRECTOR OF PUBLIC WORKS
DATE:

JURUPA AVE. WIDENING

PALM TO BROCKTON

HORIZ. SCALE: 1" 20' VERT. SCALE: 1" 2'

S.S. NO. 318
PROJECT NO. 3103

R-1161

1 3 ★

★ DELETED SIGNAL PORTION - SHEETS 4 & 5
SEE TRAFFIC DIV. PLANS X-214 & X-218

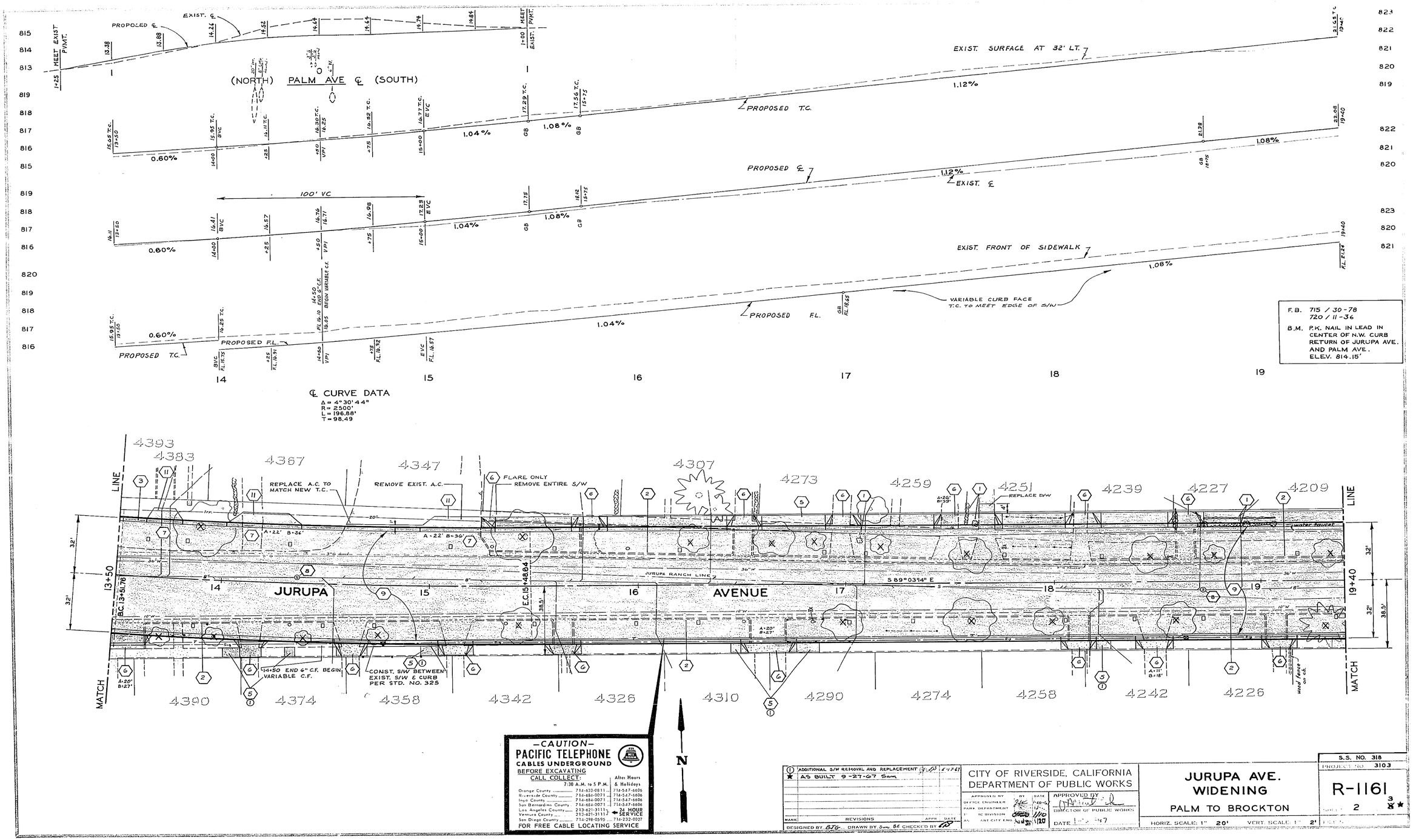

-CAUTION-
PACIFIC TELEPHONE
CABLES UNDERGROUND
BEFORE EXCAVATING
CALL COLLECT:

	7:30 A.M. to 5 P.M.	After Hours & Holidays
Orange County	714-633-0811	714-547-6606
Riverside County	714-684-0071	714-547-6606
Inyo County	714-684-0071	714-547-6606
San Bernardino County	714-684-0071	714-547-6606
Los Angeles County	213-621-3111	24 HOUR SERVICE
Ventura County	213-621-3111	
San Diego County	714-298-0595	714-232-0027

FOR FREE CABLE LOCATING SERVICE

N

MARK	REVISIONS	APPR	DATE
1	ADDITIONAL S/W REMOVAL AND REPLACEMENT		6-17-67
★	AS BUILT 9-27-67 Sam		

DESIGNED BY BJG DRAWN BY Sam BE CHECKED BY

CITY OF RIVERSIDE, CALIFORNIA
DEPARTMENT OF PUBLIC WORKS

APPROVED BY
OFFICE ENGINEER
PARK DEPARTMENT
IC DIVISION
ASS'T CITY ENG.
APPROVED BY
DIRECTOR OF PUBLIC WORKS
DATE

JURUPA AVE.
WIDENING
PALM TO BROCKTON

HORIZ. SCALE: 1" 20' VERT. SCALE: 1" 2'

S.S. NO. 318
PROJECT NO. 3103
R-1161
SHEET 2 3 ★
FILE NO.

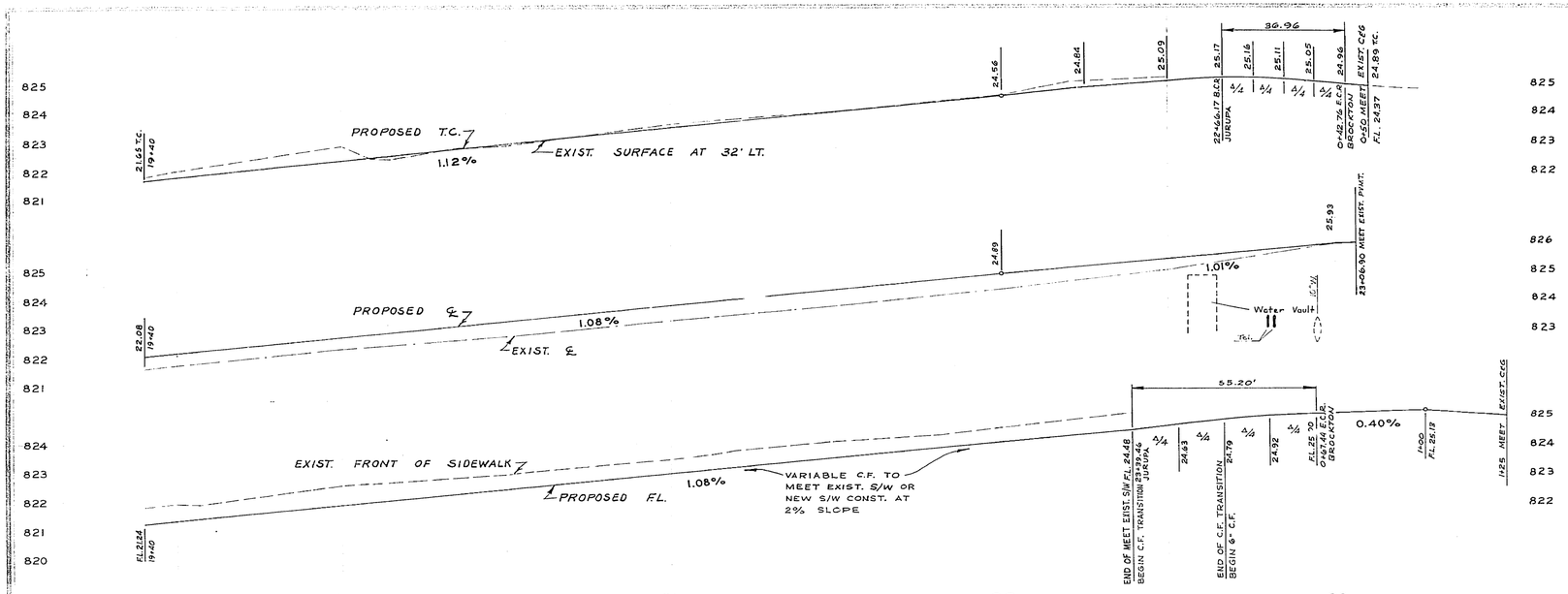

★ FOR TRAFFIC SIGNAL PLAN SEE PLAN X-214

~~FOR TRAFFIC SIGNAL PLAN SEE SHEET 5~~

CURB RETURN DATA
Δ = 60°29'57"
R = 35'
L = 36.96'
T = 20.41

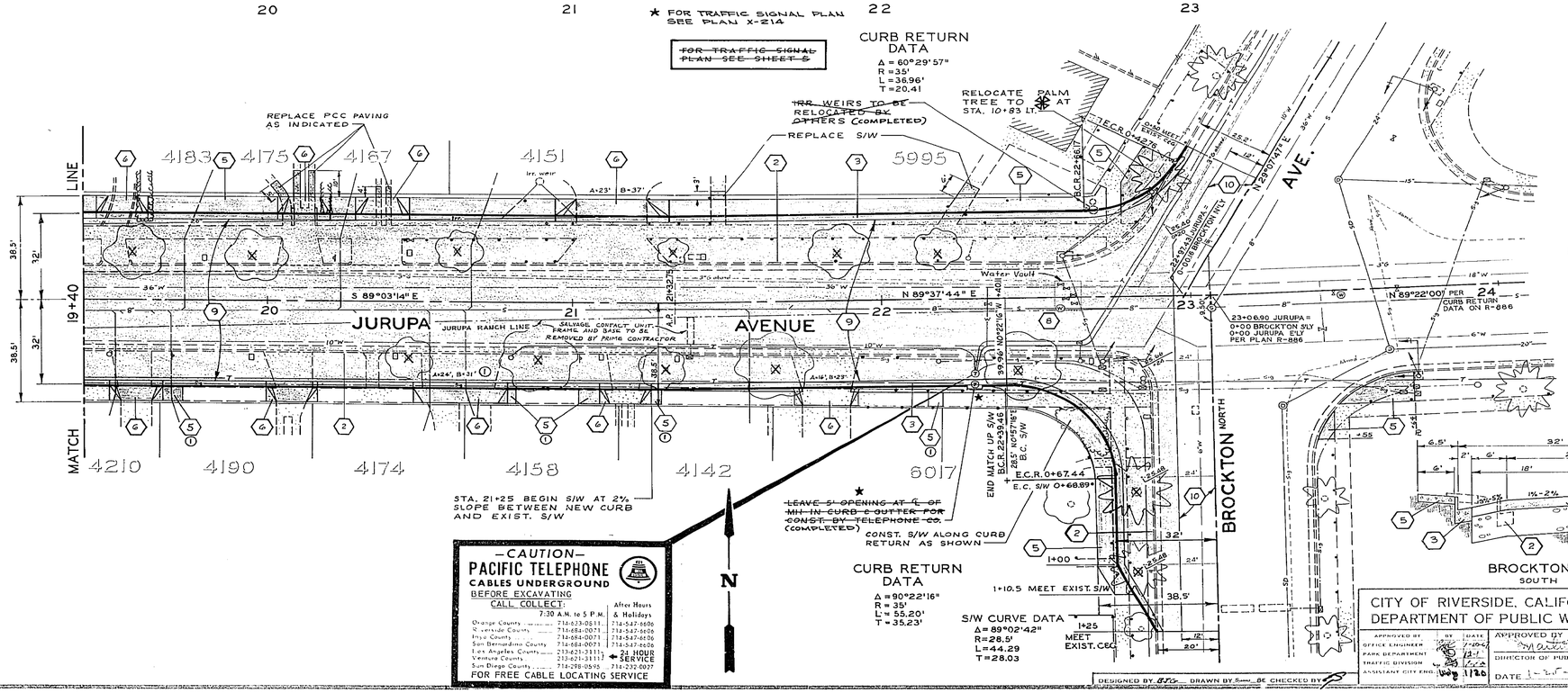

CURB RETURN DATA
Δ = 90°22'16"
R = 35'
L = 55.20'
T = 35.23'

S/W CURVE DATA
Δ = 89°02'42"
R = 28.5'
L = 44.29
T = 28.03

F.B. 715 / 30-78
720 / 11-36

B.M. P.K. NAIL IN LEAD IN CENTER OF N.W. CURB RETURN OF JURUPA AVE. AND PALM AVE. ELEV. 814.15'

SPECIAL CONSTRUCTION NOTES

SHADING LEGEND

1. REMOVE TREES AND SHRUBS
2. REMOVE CURB AND GUTTER
3. CONST. CURB AND GUTTER PER STD. DWG. 200. 6" CURB FACE EXCEPT AS NOTED ON PLAN
4. CONST. PROPERTY LINE SIDEWALK PER STD. DWG. 350
5. CONST. CURB SIDEWALK PER STD. DWG. 325
6. CONST. DRIVEWAY APPROACH PER STD. DWG. 302. A=10' AND B=17' EXECPT AS NOTED ON THE PLAN. FINAL LOCATION IN FIELD BY ENGINEER
7. CONST. DRIVEWAY DEPRESSION ONLY. PER STD. DWG. 302. B=17' EXCEPT AS NOTED ON THE PLAN. FINAL LOCATION IN FIELD BY ENGINEER. REGRADE PARKWAY AS DIRECTED.
8. ADJUST MANHOLE TO GRADE
9. PLACE 0.30' ASPHALTIC CONCRETE OVER 1.00' OF CLASS 3 AGGREGATE BASE
10. OVERLAY EXISTING PAVEMENT WITH VARIABLE THICKNESS OF ASPHALTIC CONCRETE

UPPER PORTION OF TREE REMOVED IN PRIOR CONTRACT. STUMP TO BE REMOVED IN THIS CONTRACT

11. PLACE 2½" ASPHALTIC CONCRETE OVER NATIVE SOIL. (90% RELATIVE COMPACTION.)

GENERAL CONST. NOTES

REMOVE ALL S/W AND D/W WHERE NEW CONST. IS INDICATED

CITY WATER DEPT. GATE VALVES WILL BE IN THE SUBGRADE. BEFORE EXCAVATING CALL JIM LAWSON AT 787-7428

① SIDEWALK REPLACEMENT ON THE SOUTH SIDE SHALL BE TO THE NEAREST SCORE LINE AS DIRECTED BY THE ENGINEER.

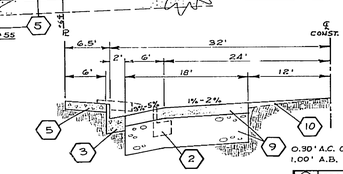

MARK	REVISIONS	APPR.	DATE
①	ADDITIONAL S/W REMOVAL & REPLACEMENT		
★	AS BUILT 9-27-67 Sam		

—CAUTION—
PACIFIC TELEPHONE
CABLES UNDERGROUND
BEFORE EXCAVATING
CALL COLLECT:

	7:30 A.M. to 5 P.M.	After Hours & Holidays
Orange County	714-633-0511	714-547-6606
Riverside County	714-684-0071	714-547-6606
Enyo County	714-684-0071	714-547-6606
San Bernardino County	714-684-0071	714-547-6606
Los Angeles County	213-621-3111	24 HOUR SERVICE
Ventura County	213-621-3111	
San Diego County	714-298-0595	714-232-0007

FOR FREE CABLE LOCATING SERVICE

CITY OF RIVERSIDE, CALIFORNIA
DEPARTMENT OF PUBLIC WORKS

APPROVED BY	BY	DATE
OFFICE ENGINEER		1-20-67
PARK DEPARTMENT		1-23-67
TRAFFIC DIVISION		1-26-67
ASSISTANT CITY ENG.		1/30

APPROVED BY [signature]
DIRECTOR OF PUBLIC WORKS
DATE 1-25-67

DESIGNED BY [illegible] DRAWN BY [illegible] CHECKED BY [illegible]

JURUPA AVE. WIDENING

PALM TO BROCKTON

HORIZ. SCALE: 1" 20' VERT. SCALE: 1" 2'

S.S. NO. 318
PROJECT NO. 3103
R-1161
SHEET 3 of 3 ★
FILE NO.