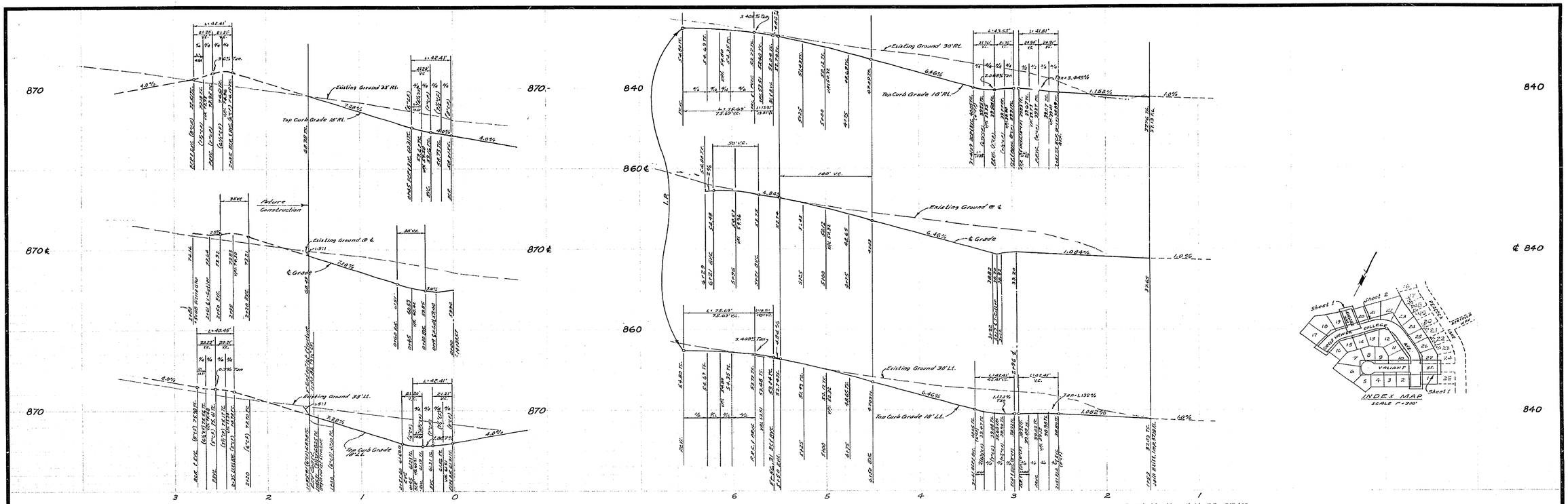


Bench Mark: Webb F.B. 542/69
Elev. 864.04, Chiseled "X" on top at curb South side of Sierra Glen 168'± West of intersection Sierra Glen & Peacock.

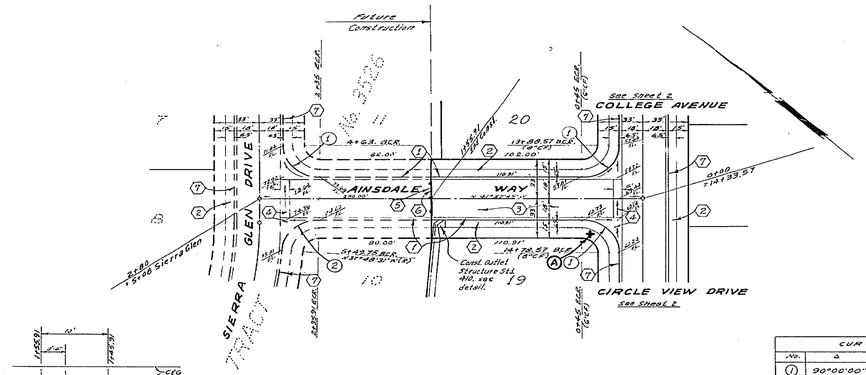


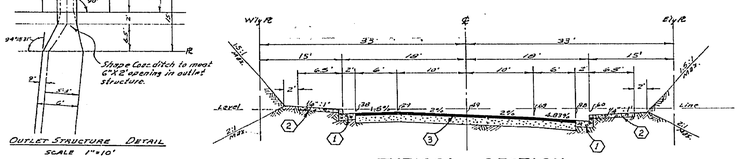


| CURVE DATA | | | | |
|---|---|---|---|---|
| No. | Δ | R | T | L |
| 1 | 90°00'00" | 27.00' | 27.00' | 42.41' |
| 2 | 85°50'40" | 27.00' | 25.11' | 40.45' |
| 3 | 41°24'35" | 27.00' | 10.21' | 19.51' |
| 6 | 262°49'10" | 33.00' | | 151.27' |
| 7 | 88°43'40" | 27.00' | 26.41' | 41.81' |
| 8 | 92°21'45" | 27.00' | 28.14' | 43.53' |

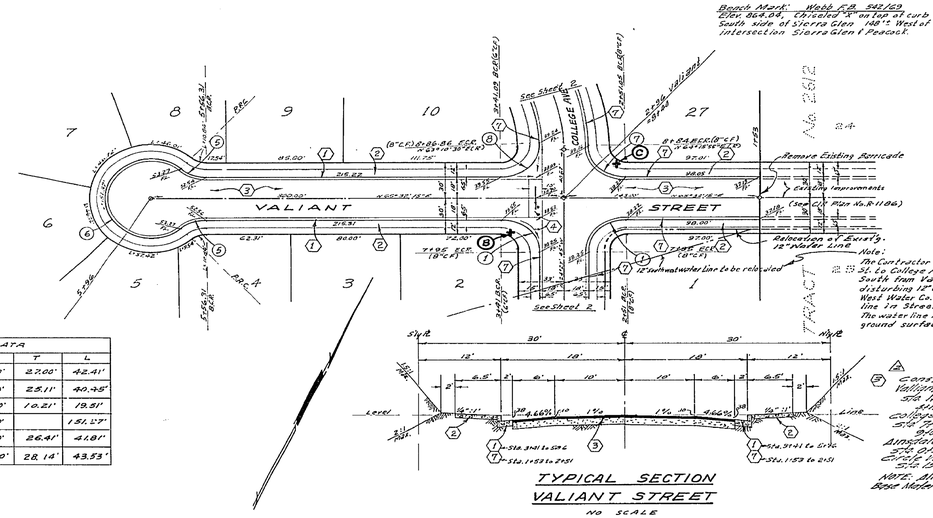


Note:
The Contractor shall grade Valiant St. to College Ave. & College Ave. South from Valiant St. before disturbing 12" water line, so that: West Water Co. can relocate water line in Street Right of Way. The water line is presently on ground surface.

(1) Base and paving shall be installed until a carry per C/R Drawing No. 5-6178, has been installed to the Specifications of Public Works Dept.

| QUANTITY ESTIMATE | | |
|---|---|---|
| Curb & Gutter Standard No. 200 (6" C.F.) | 928 | L.F. |
| Curb Sidewalk Standard No. 325 | 1393.7 | S.F. |
| 2½" A.C. & Seal Coat | 58,630 | S.F. |
| Cross Gutter Standard No. 220 | 1,916 | S.F. |
| 2"X4" Redwood Header | 96 | L.F. |
| Barricade Standard No. 180 | 3 | Ea. |
| Curb & Gutter Standard No. 200 (8" C.F.) | 2,062 | L.F. |

(3) Const. 2½" A.C. over: Valiant St.
Sta. 1+53 to 4+15 - 25' A.B.
4+15 to 6+79 - 50' A.B.
College Ave.
Sta. 7+00 to 14+00 - 25' A.B.
8+00 to 11+00 - 50' A.B.
Ainsdale Way
Sta. 0+00 to 1+50 - 50' A.B.
Circle View Drive
Sta. 1+00 to End - 30' A.B.

CONSTRUCTION NOTES
(1) — Const. Curb & Gutter Standard No. 200 (6" C.F.)
(2) — Const. Curb Sidewalk Standard No. 325
(3) — Const. Cross Gutter Standard No. 220
(4) — Const. 2"X4" Redwood Header
(5) — Const. Barricade Standard No. 180
(6) — Const. Curb & Gutter Standard No. 200 (8" C.F.)

NOTE: All Appurtenances Beyond Median to be Const. 3



TYPICAL SECTION
VALIANT STREET
NO SCALE

S.R. # 709

ALBERT A. WEBB ASSOCIATES
CIVIL ENGINEERS
RIVERSIDE, CALIFORNIA
APPROVED BY Ernest H. Webb DATE 3/1/69
R.E. No. 3872
W.O. 66-89 FOR: Johnson-Mpersough Bldrs. F.B. 623

| MARK | REVISIONS | APPR. | DATE |
|---|---|---|---|
| 3 | Added Base Requirements, Sta. 7+16 to 8+00 | WJG | 10-10-68 |
| 1 | Changed from Tr. #3525 to Tr. #3761 ENW | WJG | 4-5-68 |

DESIGNED BY REC DRAWN BY BEL CHECKED BY REC

CITY OF RIVERSIDE, CALIFORNIA
DEPARTMENT OF PUBLIC WORKS

| APPROVED BY | BY | DATE |
|---|---|---|
| OFFICE ENGINEER | | 1-16-69 |
| PARK DEPARTMENT | — | — |
| TRAFFIC DIVISION | | 1/16 |
| ASSISTANT CITY ENG. | | 1/16 |

APPROVED BY
DIRECTOR OF PUBLIC WORKS
DATE 1-16-69

STREET PLAN & PROFILE
VALIANT STREET
AINSDALE WAY
TRACT NO. 3761

PROJECT NO. R-1191
SHEET 1 OF 2
HORIZ. SCALE: 1" = 50' VERT. SCALE: 1" = 10'
FILE NO. 66-89 A

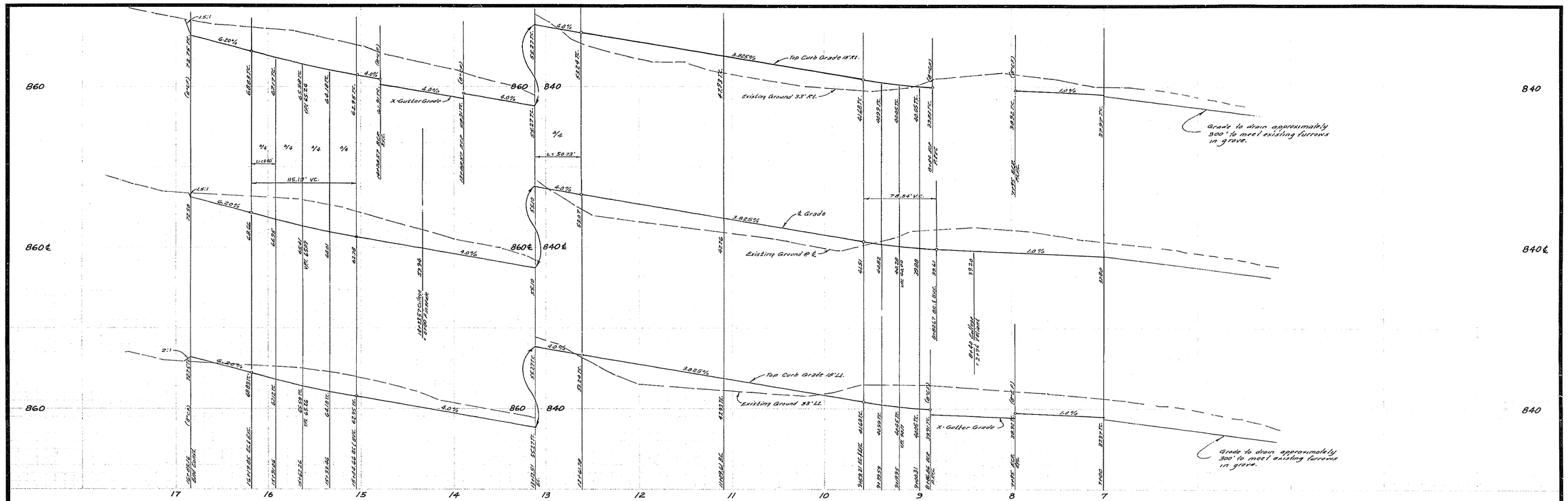


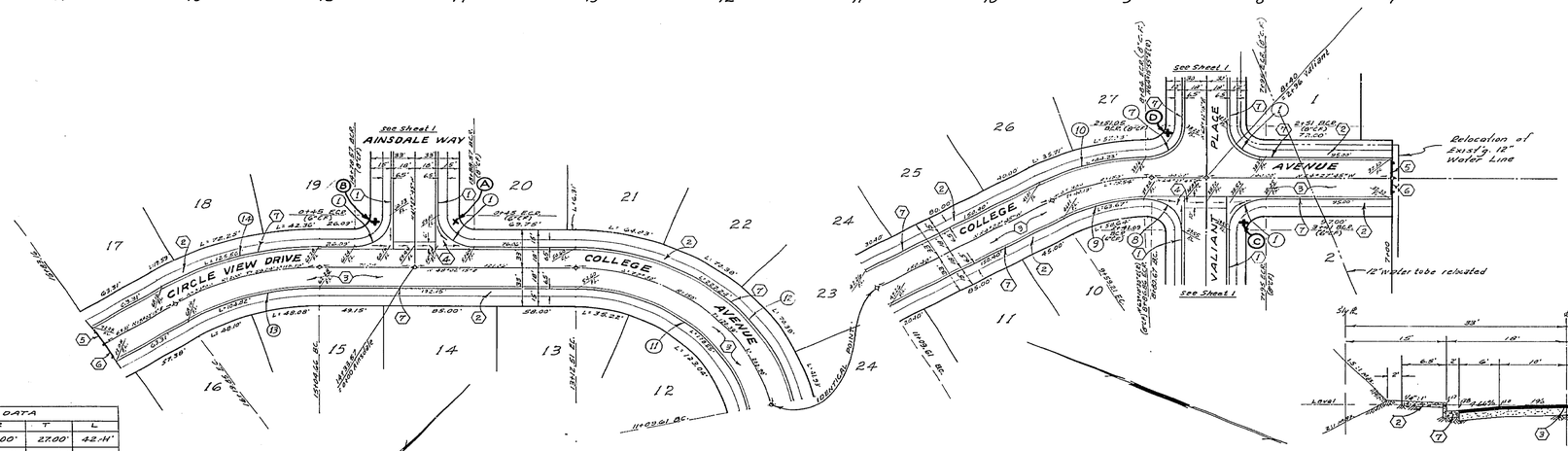


| CURVE DATA | | | | |
|---|---|---|---|---|
| No. | Δ | R | T | L |
| 1 | 90°00'00" | 27.00' | 27.00' | 42.41' |
| 7 | 88°43'40" | 27.00' | 26.41' | 41.81' |
| 8 | 92°21'45" | 27.00' | 28.14' | 43.53' |
| 9 | 27°38'12" | 132.00' | 32.47' | 63.67' |
| 10 | 28°43'40" | 168.00' | 43.02' | 84.23' |
| 11 | 77°30'00" | 132.00' | 105.94' | 178.55' |
| 12 | 77°30'00" | 168.00' | 134.83' | 227.24' |
| 13 | 33°00'00" | 182.00' | 53.91' | 104.82' |
| 14 | 33°00'00" | 218.00' | 64.58' | 125.56' |

Bench Mark: Webb F.B. 542/69
"Tbr. B&K.P.S. Chiseled "X" on top of curb South side of Sierra Glen 148'± West of intersection Sierra Glen & Prescott.

STREET NAME SCHEDULE

| | |
|---|---|
| A | COLLEGE AVE. |
| | AINSDALE WAY |
| B | CIRCLE VIEW DR. |
| | AINSDALE WAY |
| C | COLLEGE AVE. |
| | VALIANT ST. |
| D | COLLEGE AVE. |
| | VALIANT ST. |

Contact Traffic Division for block numbers before ordering signs. Street name signs and posts to be furnished and installed per City specifications and standard Drawing No. 662.

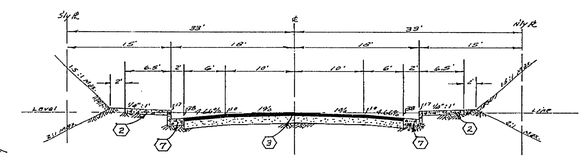

TYPICAL SECTION
CIRCLE VIEW DRIVE & COLLEGE AVENUE
NO SCALE

S.R.# 709

ALBERT A. WEBB ASSOCIATES
CIVIL ENGINEERS
RIVERSIDE, CALIFORNIA

APPROVED BY [signature] DATE 3/1/68
R.E. No. 3876

W.O. 66-89 FOR: Johnson-Mystrough Bldrs. F.B. 623

| MARK | REVISIONS | APPR. | DATE |
|---|---|---|---|
| 1 | CHANGES FROM TRACTS TO TRACT 3761 ENG. [signature] | WJB | 4-5-68 |

DESIGNED BY RSC DRAWN BY RCL CHECKED BY RSC

CITY OF RIVERSIDE, CALIFORNIA
DEPARTMENT OF PUBLIC WORKS

| APPROVED BY | | DATE |
|---|---|---|
| OFFICE ENGINEER | [signature] | 1-16-69 |
| PARK DEPARTMENT | — | |
| TRAFFIC DIVISION | [signature] | 1-17-69 |
| ASSISTANT CITY ENG. | [signature] | 1-16-69 |

APPROVED BY [signature]
DIRECTOR OF PUBLIC WORKS
DATE 1-16-69

STREET PLAN & PROFILE
CIRCLE VIEW DRIVE
COLLEGE AVENUE
TRACT NO. 3761 △1

HORIZ. SCALE: 1" = 50' VERT. SCALE: 1" = 10'

PROJECT NO. R-1191
SHEET 2 OF 2
FILE NO. 66-89.4