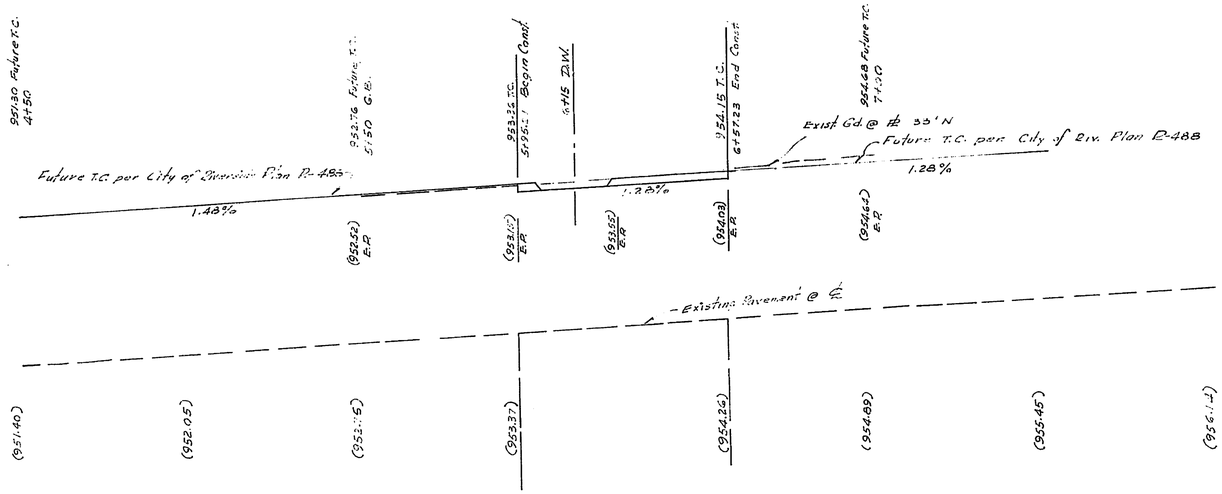

PROFILE
ENTERPRISE STREET

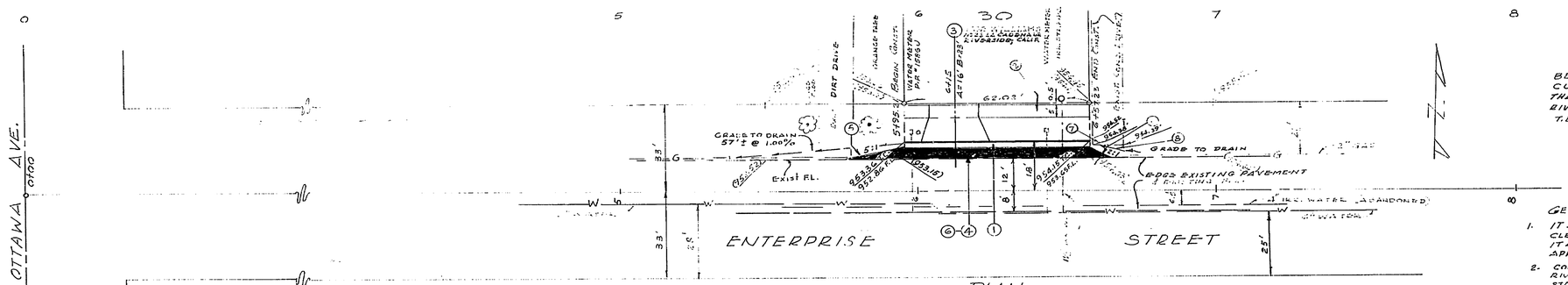

PLAN
ENTERPRISE STREET

BENCH MARK: CITY OF RIVERSIDE R.K. NAIL IN SOUTH CURB OF EIGHTH STREET 188' FEET WEST OF THE CENTER LINE OF CHICAGO AVENUE, CITY OF RIVERSIDE R.B. X-3 PAGE 33 ELEV. = 955.465
T.B.M. - TOP ¾" I.P. N.E. COR. LOT 30 ELEV. 952.74'

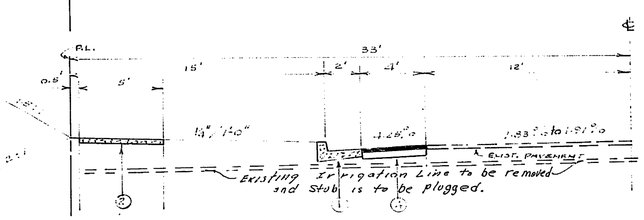

TYPICAL SECTION
ENTERPRISE STREET
STA. 5+95.21 to STA 6+57.23
T.L. = 5.0

CONSTRUCTION NOTES	QUANTITY ESTIMATE	
1 CONSTRUCT P.C.C. CURB & GUTTER 6" CURB FACE. R.IV. CITY STD NO 200	62	L.F.
2 CONST. P.C.C. SIDE WALK RIV. CITY Nº 350	230	S.F.
3 CONST. P.C.C. DRIVEWAY RIV. CITY STD. Nº 302 A = 16' B = 23'	265	S.F.
4 PLACE 2½ A.C. w/SEAL COAT OVER 8" CL 3 A.B.	390	S.F.
5 CONST. 2X4 R/W HEADER	30	L.F.
6 EXCAVATION	15	C.Y.
7 SAW CUT & REMOVE PORTION OF EXISTING P.C.C. DRIVEWAY AS DIRECTED BY ENGINEER	15	S.F.
8 GRADE & PAVE WITH 2½" AC NO IMPORT BASE AS DIRECTED BY ENGINEER	37	S.F.

GENERAL NOTES

1. IT SHALL BE THE RESPONSIBILITY OF THE CONTRACTOR TO CLEAR THE R/W IN ACCORDANCE WITH PROVISIONS OF LAW AS IT AFFECTS EACH UTILITY INCLUDING IRRIGATION LINES AND APPURTENANCES AND AT NO COST TO THE CITY
2. CONSTRUCTION SHALL BE IN ACCORDANCE WITH THE CITY OF RIVERSIDE DEPT. OF PUBLIC WORKS SPECIFICATION NO-401 AND STANDARD DRAWINGS
3. PRIME COAT, SEAL COAT, AND PAINT BINDER ARE REQUIRED
4. TRIM EDGE OF EXISTING PAVEMENT, WHERE NEW PAVING JOINS EXISTING PAVEMENT, TO A CLEAN STRAIGHT LINE. CONSTRUCT MATCH-UP PAVING AS SHOWN AND OVERLAY PAVING AS DIRECTED IN THE FIELD TO PRODUCE A SMOOTH CROWN SECTION
5. FOR RELOCATION OF ANY CITY DOMESTIC OR IRRIGATION WATER FACILITY OR ELECTRIC POWER UTILITY FACILITY TO BE DONE BY CITY FORCES, CONTACT L.D. EASTMAN, WATER COMMERCIAL ENGINEER AT 787-7441, SCHEDULE ABOUT 2 WEEKS TO PROCESS A WORK ORDER, BEFORE RELOCATION WORK BEGINS
6. GRADING WILL REQUIRE A PERMIT UNDER ORDINANCE 3393 FOR A CUT OR FILL EXCEEDING 100 CU.YDS, OR A FILL OVER ONE FOOT IN DEPTH
7. THE AMOUNT OF ASPHALT OVERLAY ON EXISTING PAVEMENT HAS BEEN ESTIMATED BY THE ENGINEER TO BE APPROXIMATELY 2 TONS.

BUILDING PERMIT

RIVERSIDE CITY WATER DEPARTMENT

APPROVED BY: _____

THOENE SURVEYING SERVICE
RIVERSIDE, CALIFORNIA

C.V. BROWN JR. CIVIL ENGINEER

APPROVED BY _____ RE: 7702

DATE 11-22-66

MARK	REVISIONS	APPR.	DATE

DESIGNED BY C.V.B. DRAWN BY WDJ CHECKED BY C.V.B.

CITY OF RIVERSIDE, CALIFORNIA
DEPARTMENT OF PUBLIC WORKS

APPROVED BY	BY	DATE
OFFICE ENGINEER		1-13
PARK DEPARTMENT	—	—
TRAFFIC DIVISION		12-6-67
ASSISTANT CITY ENG.		1-17

APPROVED BY _____
DIRECTOR OF PUBLIC WORKS
DATE 1-6-67

STREET IMPROVEMENT PLAN
ENTERPRISE STREET
N/S 600'-650'± E/y. of OTTAWA AVE.
1805 Enterprise Ave.

HORIZ. SCALE: 1" = 20' VERT. SCALE: 1" = 4'

PROJECT NO. R-1203

SHEET 1 OF 1

FILE NO.