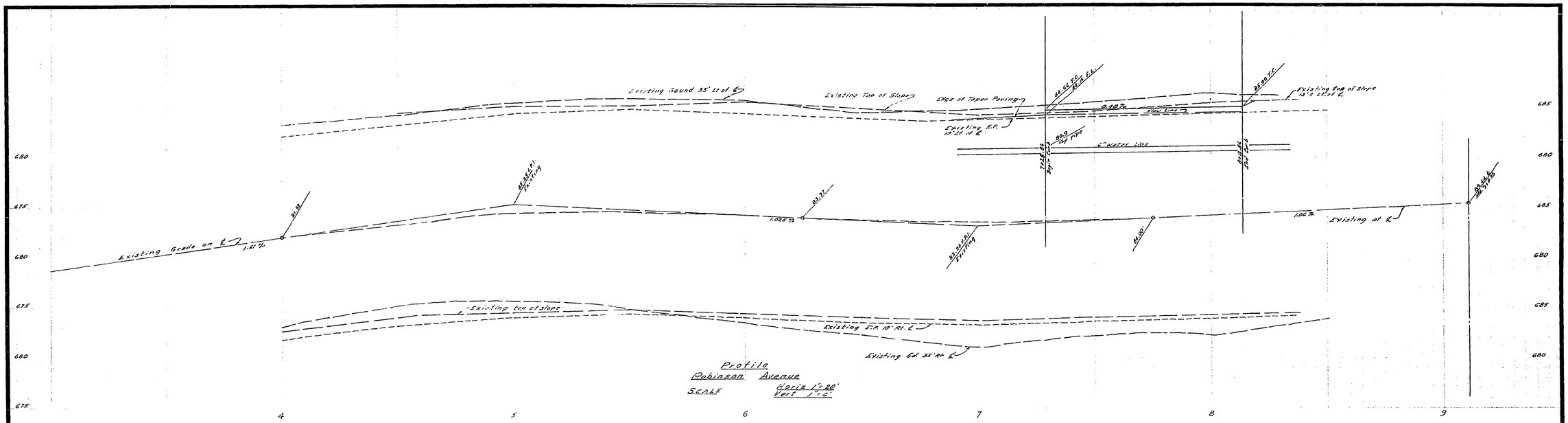

Profile
Robinson Avenue
SCALE Horiz 1"=20'
Vert 1"=4'

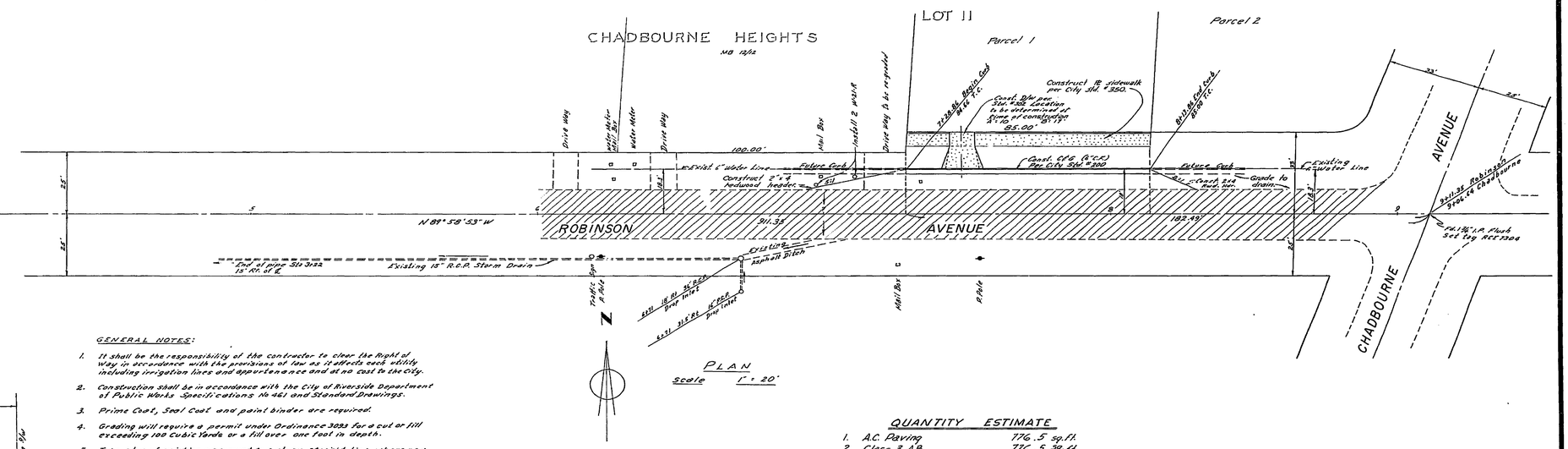

PLAN
Scale 1" = 20'

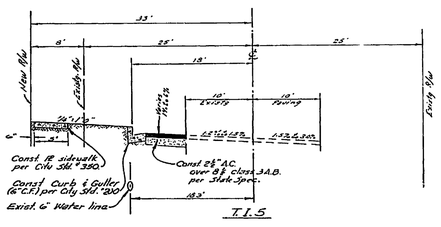

TYPICAL SECTION
Sta 7+28.86 to Sta 8+13.86
Scale Hor. 1" = 10'
Vert 1" = 2'

GENERAL NOTES:

1. It shall be the responsibility of the contractor to clear the Right of Way in accordance with the provisions of law as it affects each utility including irrigation lines and appurtenance and at no cost to the city.
2. Construction shall be in accordance with the City of Riverside Department of Public Works Specifications No 461 and Standard Drawings.
3. Prime Coat, Seal Coat and paint binder are required.
4. Grading will require a permit under Ordinance 3033 for a cut or fill exceeding 100 Cubic Yards or a fill over one foot in depth.
5. Trim edge of existing pavement to a clean straight line where new paving joins existing pavement & construct match up paving as shown and overlay paving as directed in the field to produce a smooth crown section
6. The finished subgrade shall have a compaction of not less than 90% for a depth of not less than 8 feet as determined by Test method No. Calif 216" immediately prior to placement of the cover.
7. ~~The Developer shall arrange for a soil test of the soil at the subgrade level by a soil engineer. Thickness of Paving and Thickness and Type of Aggregate base must be determined by the Soil Engineer and Submitted to the City of Riverside for approval.~~
8. Contact Southwest Water Company at (213) 336-1231 24 hours prior to any construction.

BENCHMARK - R.R. Spike on PP # 1234025 E. at SE Cor. Inf. Jones & Robinson
Elev: 787.16 F.B. 701/13

QUANTITY ESTIMATE

1.	A.C. Paving	776.5 sq. ft.
2.	Class 3 AB.	776.5 sq. ft.
3.	Driveway	185.0 sq. ft.
4.	Sidewalk	375.0 sq. ft.
5.	Curb & Gutter	85.0 L.F.
6	Rwd. Hdr.	60.0 L.F.
7.	W-21-R	2 ea.

HUGH M. GALLAHER
Civil Engineer
Riverside California
Approved by Hugh M. Gallaher Date 1-25-67
R.C.E. 7304

W.O. 5003-G F.B. 36

MARK	REVISIONS	APPR.	DATE

DESIGNED BY ____ DRAWN BY ____ CHECKED BY M.G.U.

CITY OF RIVERSIDE, CALIFORNIA
DEPARTMENT OF PUBLIC WORKS

APPROVED BY	BY	DATE
OFFICE ENGINEER		7-5
PARK DEPARTMENT		—
TRAFFIC DIVISION		6-30
ASSISTANT CITY ENG.		7-6

APPROVED BY
DIRECTOR OF PUBLIC WORKS
DATE 7-31-67

S.R. "640 R-28

STREET PLAN & PROFILE
ROBINSON AVE.
N'LY SIDE, 175'± W'LY OF CHADBOURNE AVE.
R.S. 962

HORIZ. SCALE: 1" = VERT. SCALE: 1" =

PROJECT NO. R-1223
SHEET 1 OF 1
FILE NO.