CROSS SECTIONS

Scale: 1 Inch = 5 feet

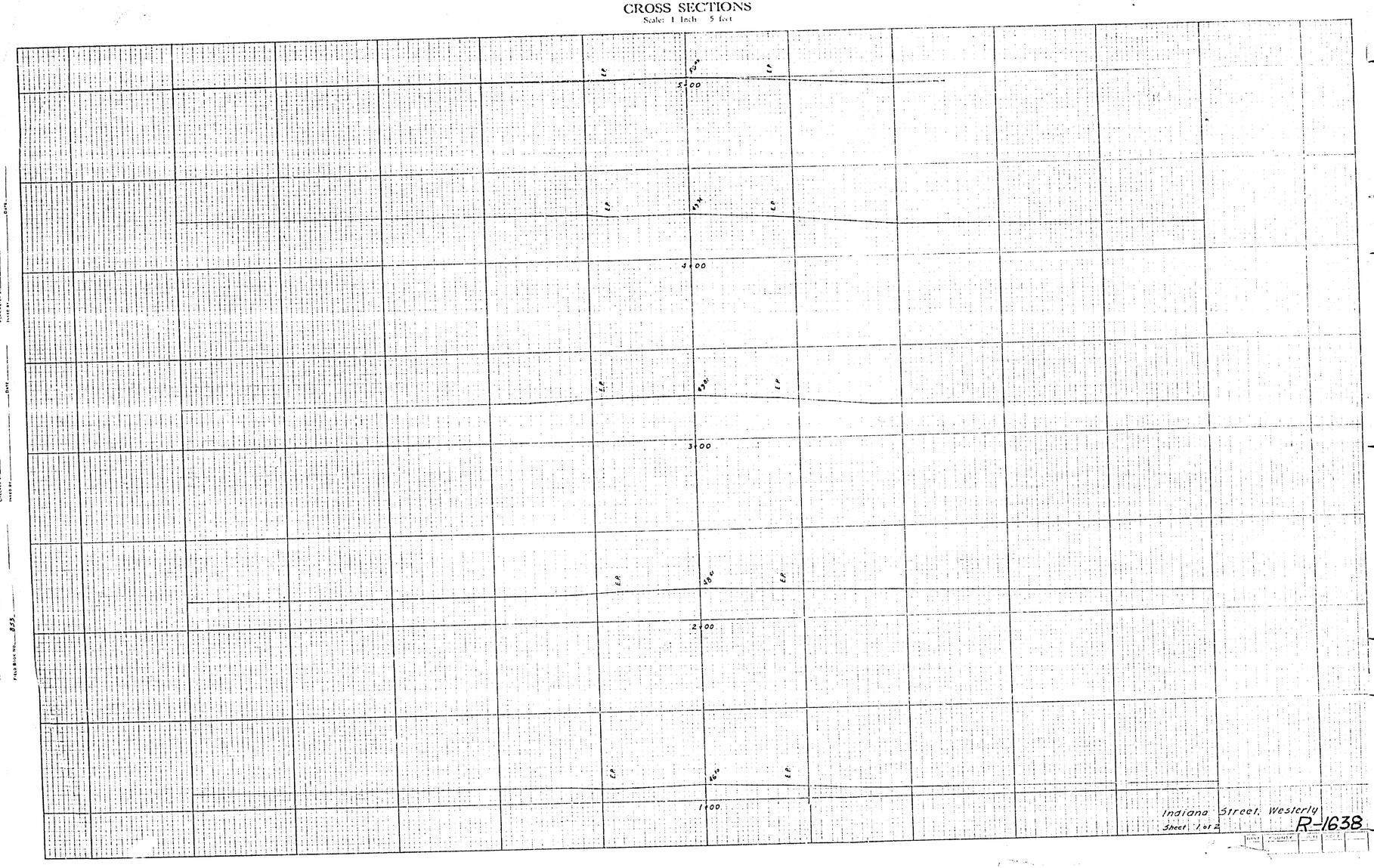

R-1638

TEMPLET

PLOTTED BY ____ DATE ____
CHECKED BY ____ DATE ____
PLANIMETER BY ____ DATE ____
INKED BY ____ DATE ____

GROUND

PLOTTED BY ____ DATE ____
CHECKED BY ____ DATE ____
INKED BY ____ DATE ____

SURVEYED BY 3078
FIELD BOOK NO. 853

8.5" 11" 17" 22"

RANCHO EL SOBRANTE DE SAN JACINTO
RIVERSIDE LAND & IRRIGATION CO.
BLOCK 44

BLOCK 69

AS-BUILT
Corrections Noted
May 9, 1963
Contract No. 1635-PA-63

A PORTION OF LA SIERRA AVENUE
BETWEEN
VICTORIA AVENUE and MAGNOLIA AVENUE

ROAD NO. 1635-P WORK ORDER NO.
SURVEY NO. 3078 FIELD BOOK NO. 853

A.C. Keith – County Surveyor & Road Commissioner
RIVERSIDE COUNTY, CALIFORNIA

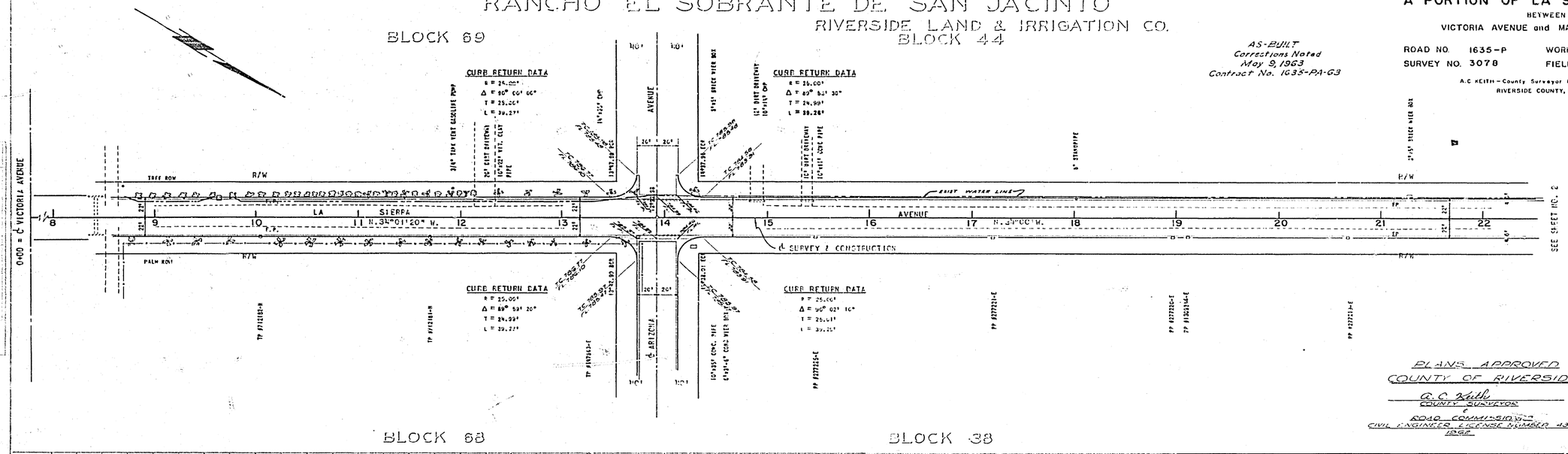

BLOCK 68 BLOCK 38

PLANS APPROVED
COUNTY OF RIVERSIDE
A. C. Keith
COUNTY SURVEYOR
&
ROAD COMMISSIONER
CIVIL ENGINEER LICENSE NUMBER 4398
1962

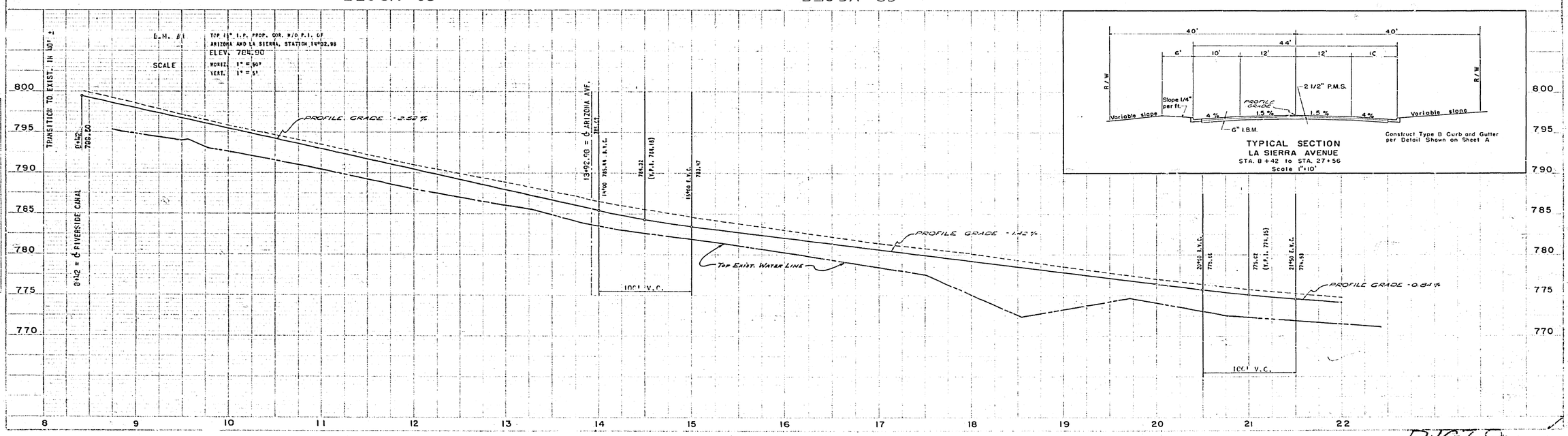

TYPICAL SECTION
LA SIERRA AVENUE
STA. 8+42 to STA. 27+56
Scale 1"=10'

R-1638
738-X

RANCHO EL SOBRANTE DE SAN JACINTO

A PORTION OF LA SIERRA AVENUE
BETWEEN
VICTORIA AVENUE and MAGNOLIA AVENUE

ROAD NO. 1635-P WORK ORDER NO.
SURVEY NO. 3078 FIELD BOOK NO. 853

A.C. KEITH – County Surveyor & Road Commissioner
RIVERSIDE COUNTY, CALIFORNIA

AS-BUILT
Corrections Noted
May 9, 1963
Contract No. 1635-PA-63

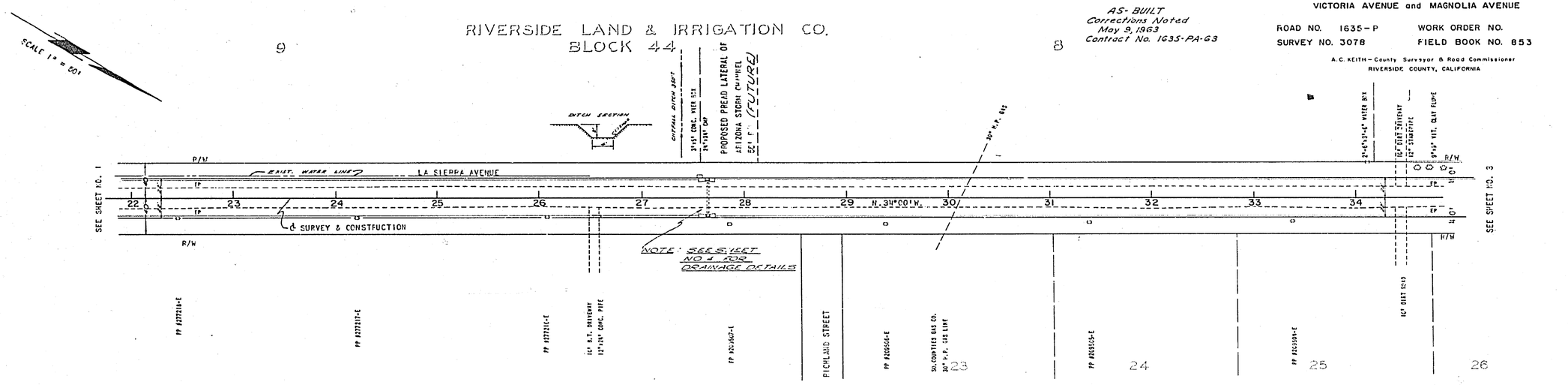

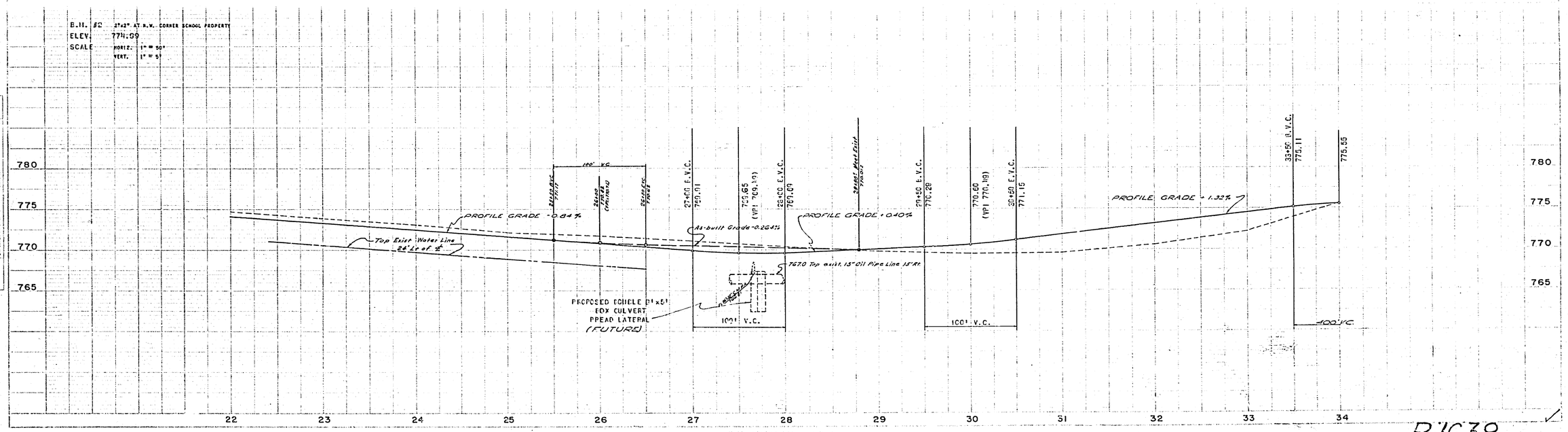

R-1638
738-X

RANCHO EL SOBRANTE DE SAN JACINTO

A PORTION OF LA SIERRA AVENUE
BETWEEN
VICTORIA AVENUE and MAGNOLIA AVENUE

ROAD NO. 1635-P WORK ORDER NO.
SURVEY NO. 3078 FIELD BOOK NO. 853

A.C. KEITH – County Surveyor & Road Commissioner
RIVERSIDE COUNTY, CALIFORNIA

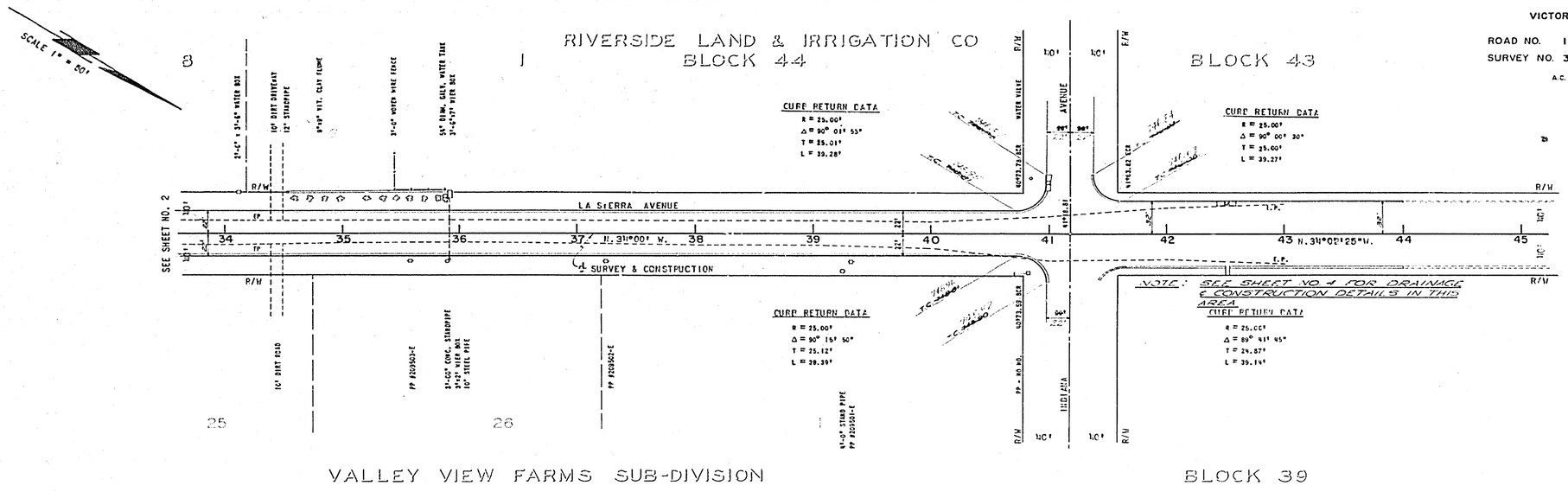

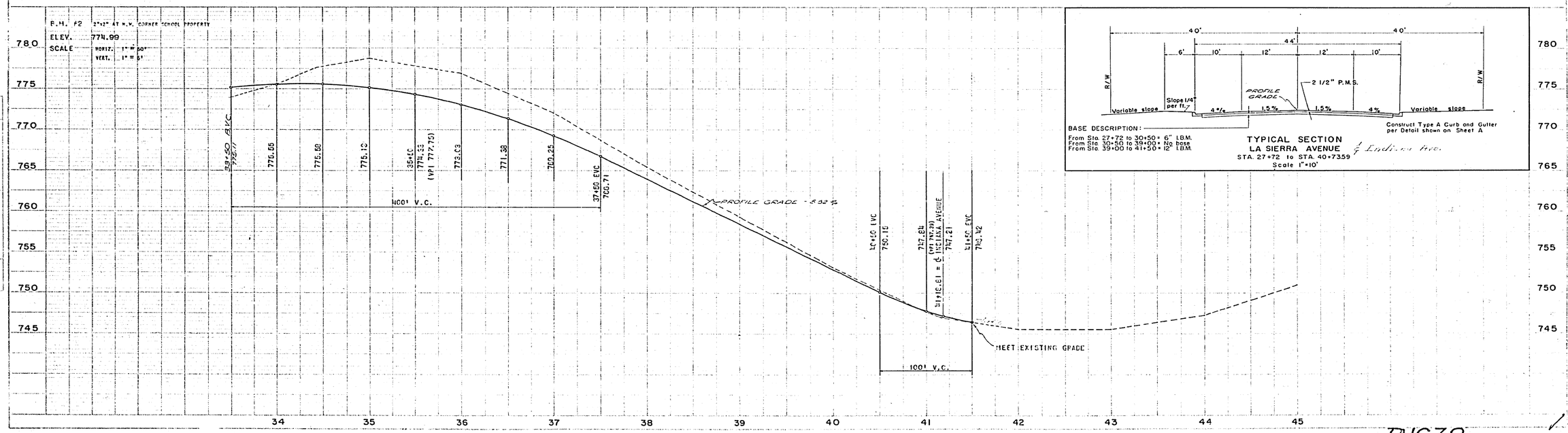

R-1638

738-X

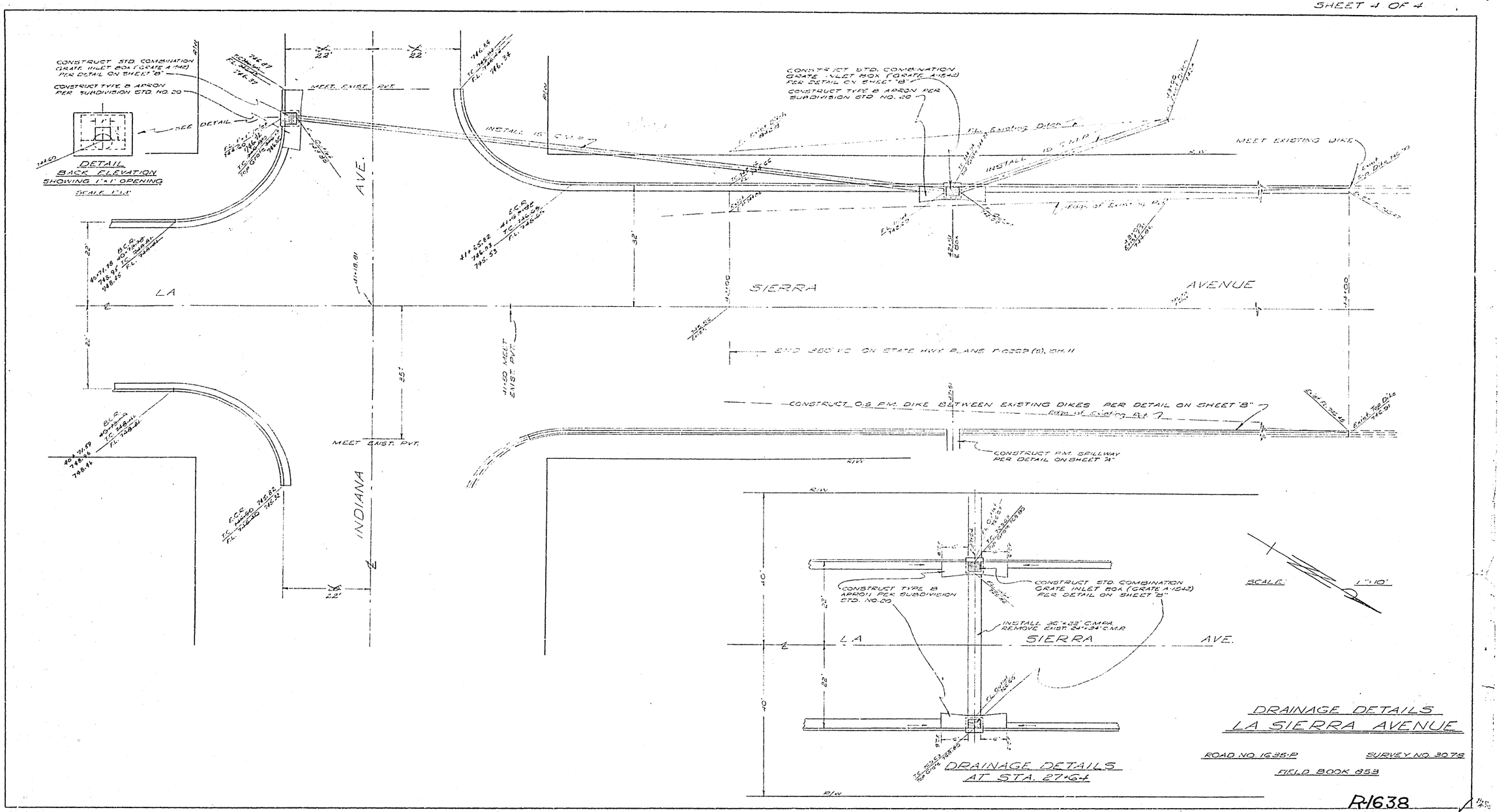
CONSTRUCT STD. COMBINATION GRATE INLET BOX (GRATE A-1542) PER DETAIL ON SHEET "B"
CONSTRUCT TYPE B APRON PER SUBDIVISION STD. NO. 20
SEE DETAIL
DETAIL
BACK ELEVATION
SHOWING 1'x1' OPENING
MEET EXIST. PVT.
INSTALL 15" C.M.P.
F.L. Existing Ditch
MEET EXISTING DIKE
Edge of Existing Pvt.
LA
SIERRA
AVENUE
INDIANA
AVE.
END 350' VC ON STATE HWY PLANS F-0269 (5), SH. 11
CONSTRUCT 0.5 P.M. DIKE BETWEEN EXISTING DIKES PER DETAIL ON SHEET "B"
CONSTRUCT P.M. SPILLWAY PER DETAIL ON SHEET "A"
CONSTRUCT TYPE B APRON PER SUBDIVISION STD. NO. 20
CONSTRUCT STD. COMBINATION GRATE INLET BOX (GRATE A-1542) PER DETAIL ON SHEET "B"
INSTALL 36"x22" C.M.P.A. REMOVE EXIST. 24"x34" C.M.P.
LA
SIERRA
AVE.
SCALE: 1"=10'
DRAINAGE DETAILS AT STA. 27+64
DRAINAGE DETAILS
LA SIERRA AVENUE
ROAD NO. 1635-P
SURVEY NO. 3075
FIELD BOOK 853

R-1638

738X

RANCHO EL SOBRANTE DE SAN JACINTO
RIVERSIDE LAND & IRRIGATION CO.
BLOCK 38

A PORTION OF ARIZONA AVENUE
BETWEEN
LA SIERRA AVENUE and R.L.&I. CO. CANAL

ROAD NO. 1015 WORK ORDER NO.
SURVEY NO. 3078 FIELD BOOK NO. 853

A.C.KEITH - County Surveyor & Road Commissioner
RIVERSIDE COUNTY, CALIFORNIA

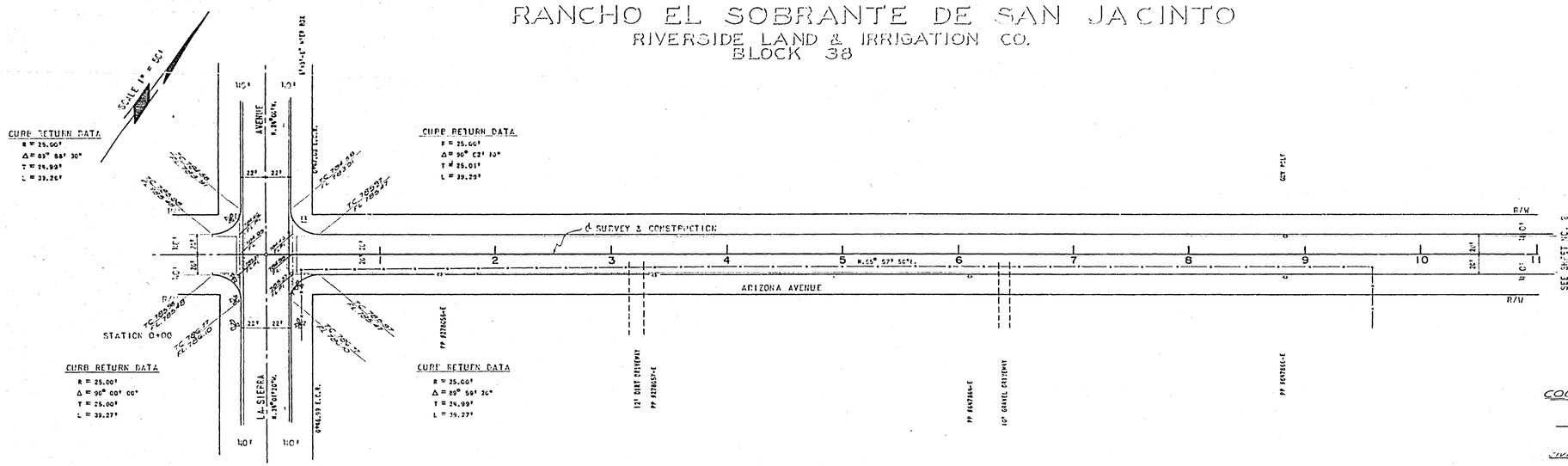

PLANS APPROVED
COUNTY OF RIVERSIDE

A. C. Keith
COUNTY SURVEYOR
&
ROAD COMMISSIONER
CIVIL ENGINEER LICENSE NUMBER 4384
1962

BLOCK 68

B.M. #1 TOP 1½" I.P. PROP. COR. N/O P.I. OF ARIZONA AND LA SIERRA, STATION 0+40
SCALE HORIZ. - 1" = 50'
VERT. - 1" = 5'

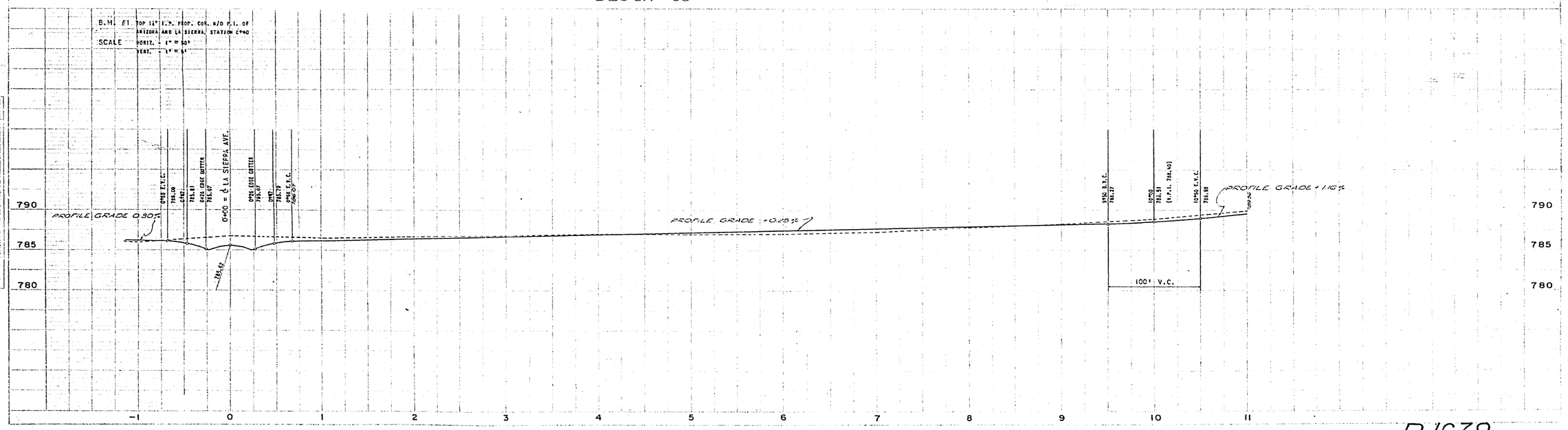

R-1638
INDEXED MAP 38-X

RANCHO EL SOBRANTE DE SAN JACINTO

A PORTION OF LA SIERRA AVENUE
BETWEEN
VICTORIA AVENUE and MAGNOLIA AVENUE

ROAD NO. 1635-P WORK ORDER NO.
SURVEY NO. 3078 FIELD BOOK NO. 853

A.C. KEITH - County Surveyor & Road Commissioner
RIVERSIDE COUNTY, CALIFORNIA

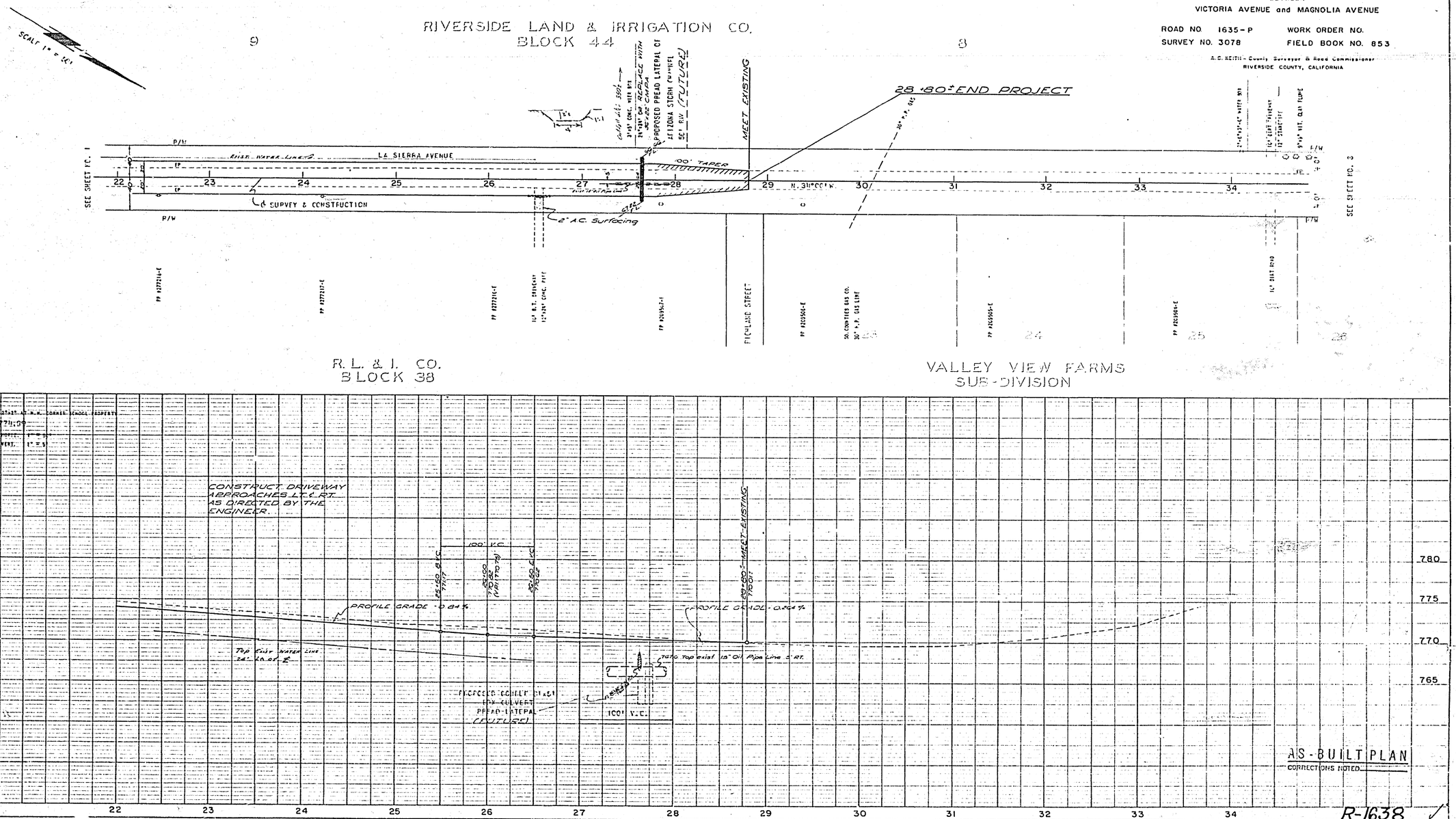

AS-BUILT PLAN
CORRECTIONS NOTED

R-1638
738X

PLATE 1—PLAN-PROFILE & P.R. STANDARD
THE FREDERICK POST CO., Chicago

CROSS SECTIONS

Scale: 1 Inch = 5 feet



Arizona Avenue, Westerly

R-1638

DIST.	COUNTY	ROUTE	SECT.

738-X

CROSS SECTIONS

Scale: 1 Inch = 5 feet

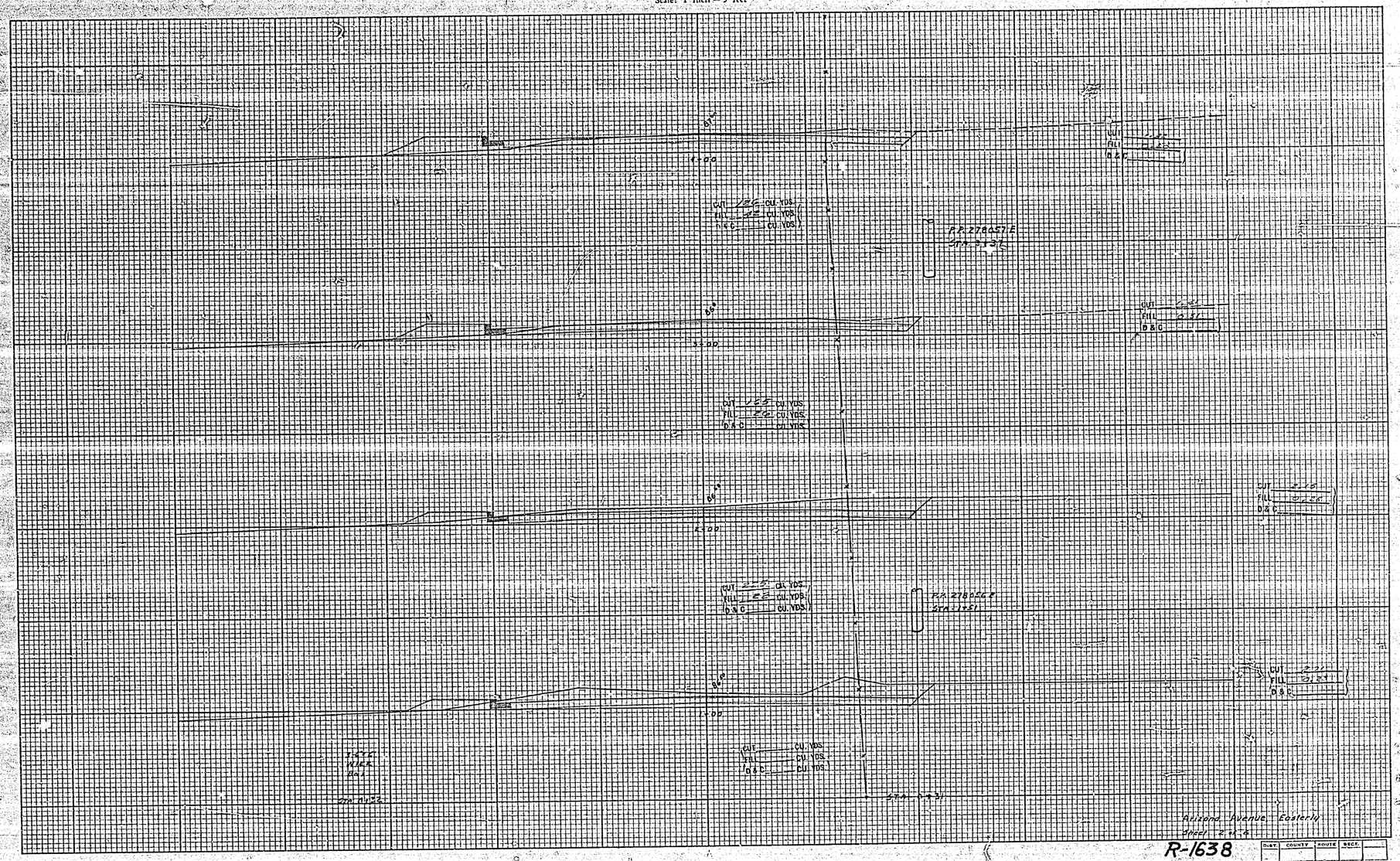

R-1638

DIST.	COUNTY	ROUTE	SECT.

CROSS SECTIONS

Scale: 1 Inch = 5 feet

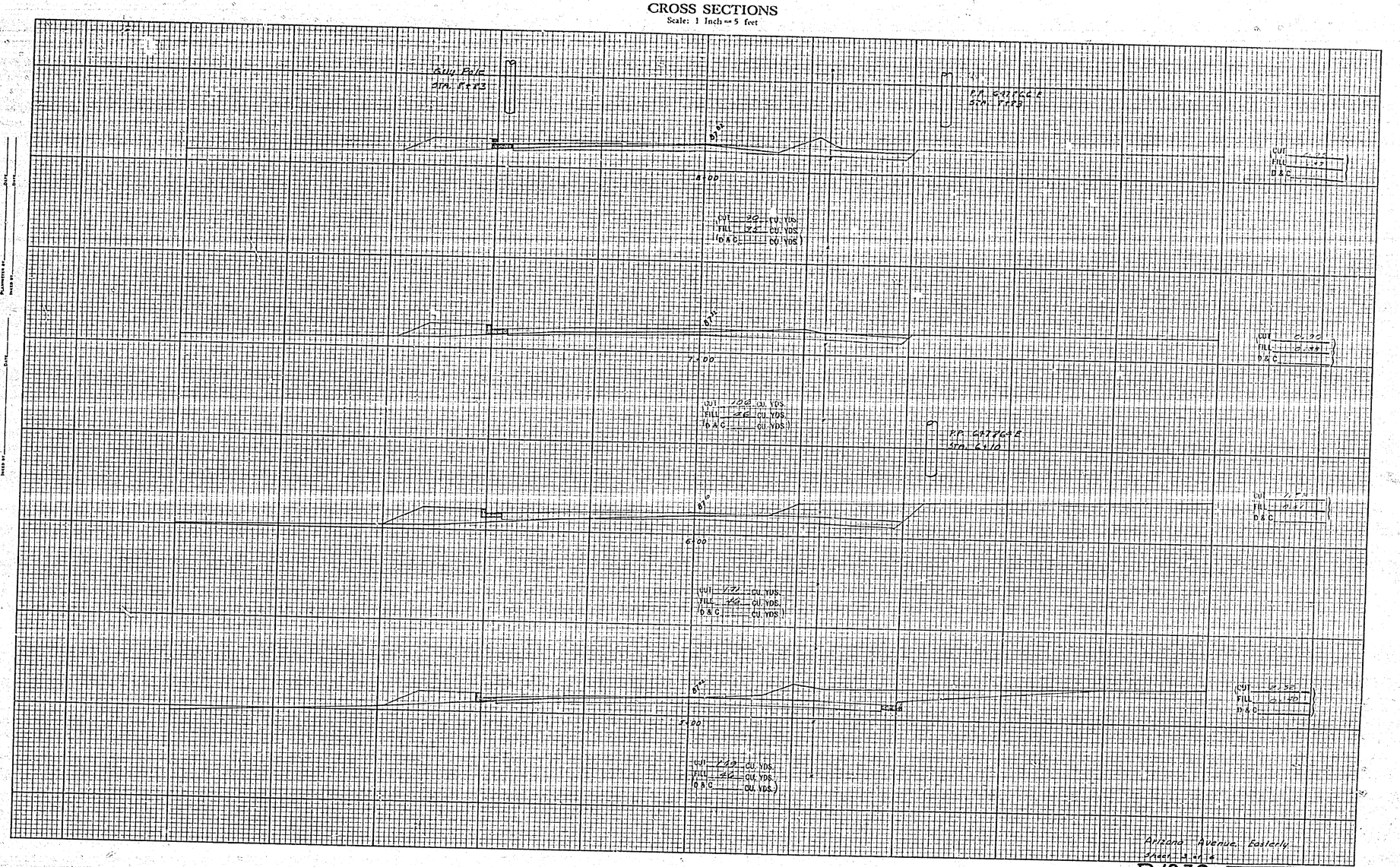

TEMPLET
Plotted by ____ Date ____
Checked by ____ Date ____
Planimeted by ____ Date ____
Inked by ____ Date ____

GROUND
Plotted by ____ Date ____
Checked by ____ Date ____
Inked by ____ Date ____

Computed by 307A
Field Book No. 825

Arizona Avenue, Easterly
Sheet 13 of 14

R-1638

DIST.	COUNTY	ROUTE	SECT.	

CROSS SECTIONS

Scale: 1 Inch = 5 feet

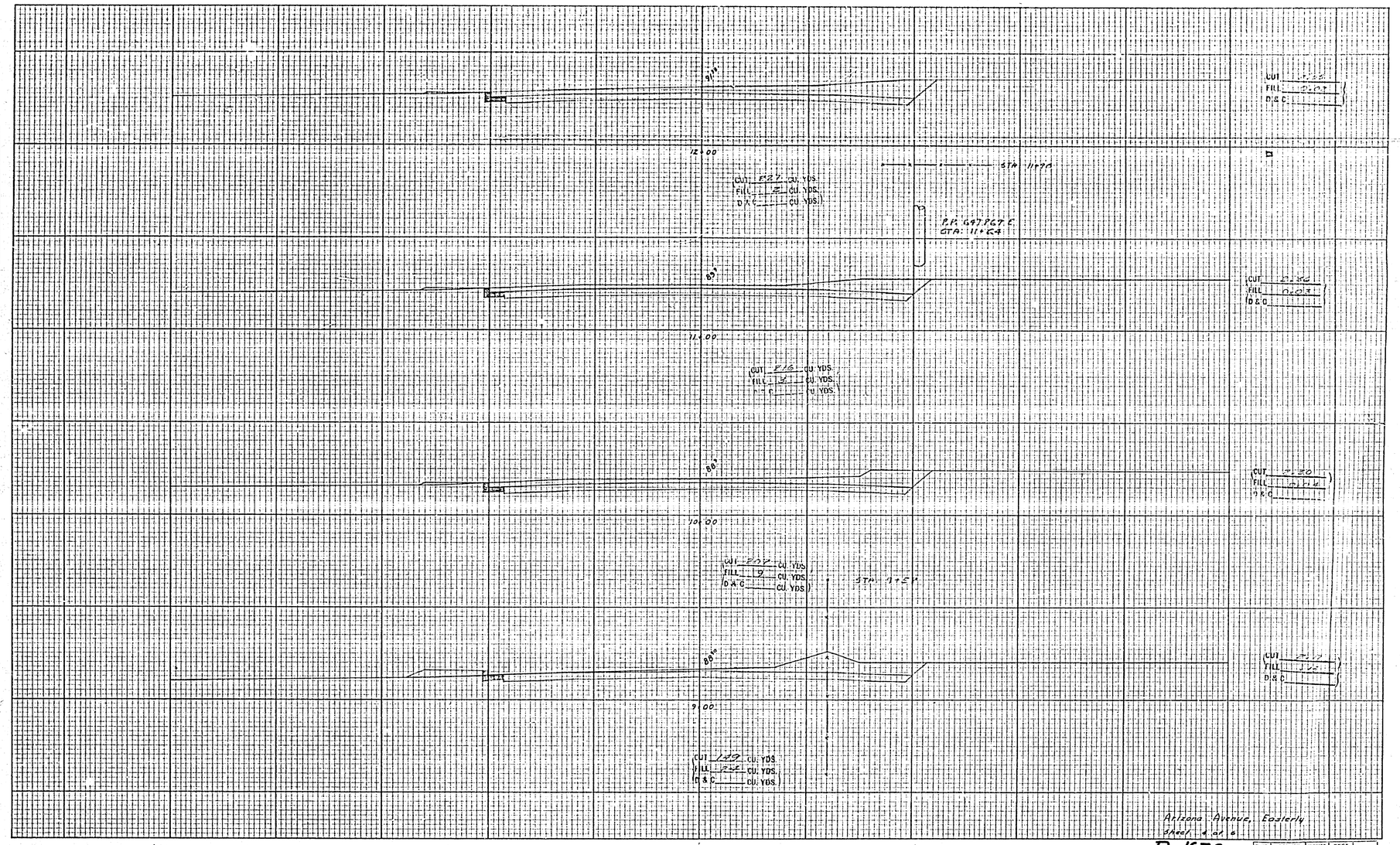

R-1638

DIST.	COUNTY	ROUTE	SECT.

TEMPLET

PLOTTED BY ____ DATE ____
CHECKED BY ____ DATE ____
PLOTTED BY ____ DATE ____
CHECKED BY ____ DATE ____

GROUND

PLOTTED BY ____ DATE ____
CHECKED BY ____ DATE ____
INDEX BY ____ DATE ____

SURVEYED BY 3078
FIELD BOOK NO. 853

CROSS SECTIONS

Scale: 1 Inch = 5 feet

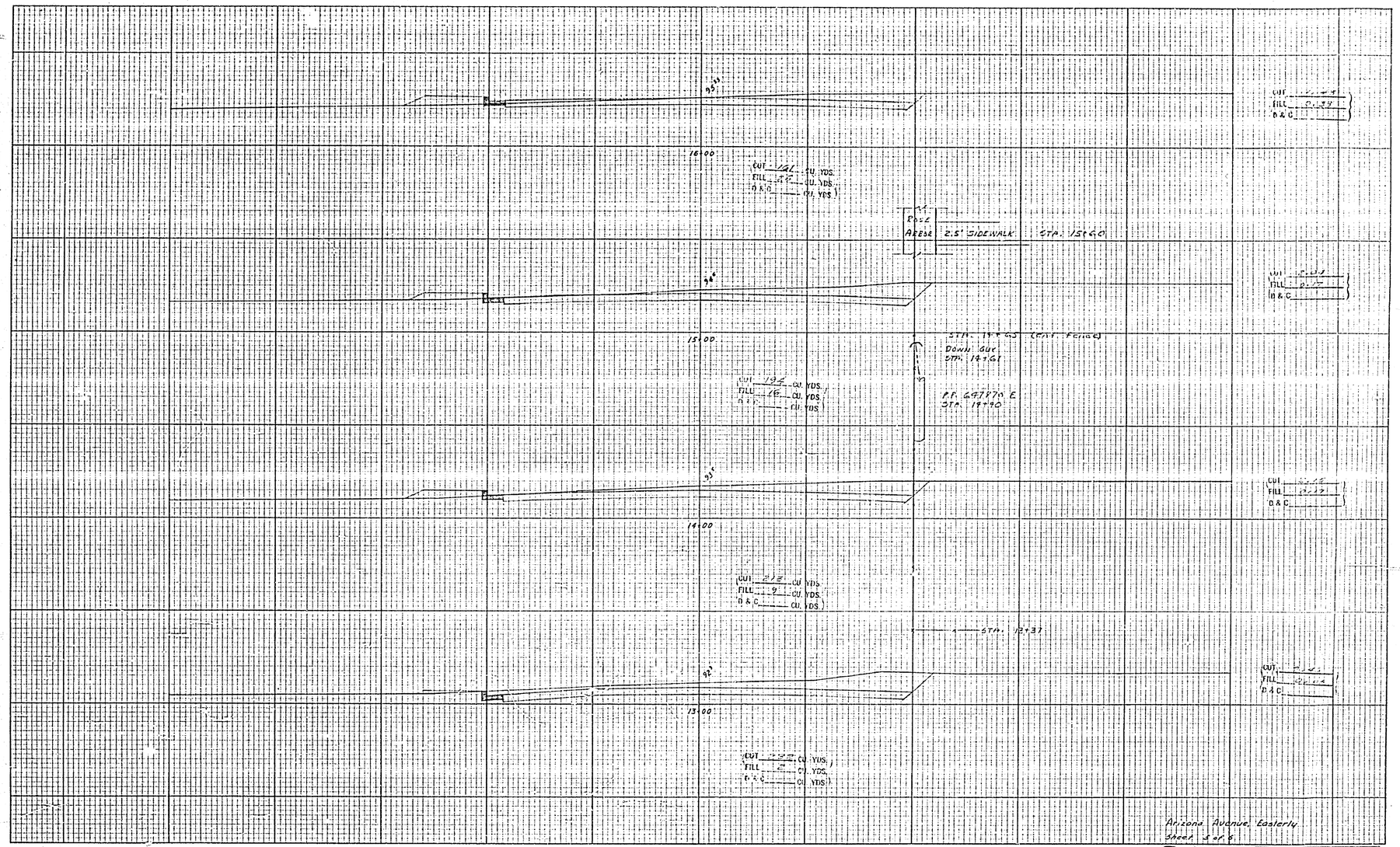

TEMPLET

GROUND

SURVEYED BY 3078

FIELD BOOK NO. 853

CROSS SECTIONS

Scale: 1 Inch = 5 feet

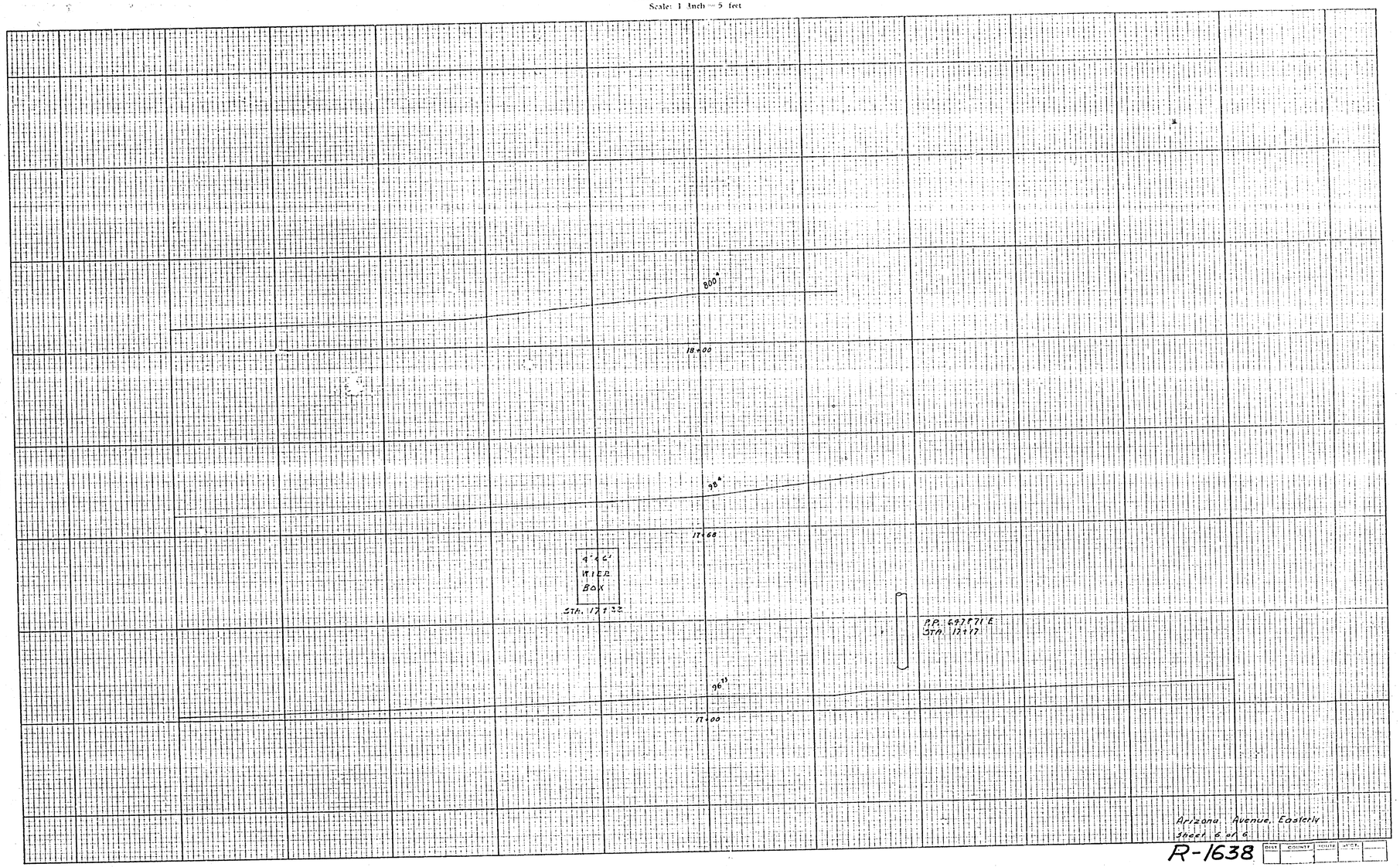

Arizona Avenue, Easterly
Sheet 6 of 6

R-1638

DIST	COUNTY	ROUTE	SECT.

TEMPLET

PLOTTED BY ____ DATE ____
CHECKED BY ____ DATE ____
FLAMMETER BY ____ DATE ____
INKED BY ____ DATE ____

GROUND

PLOTTED BY ____ DATE ____
CHECKED BY ____ DATE ____
INKED BY ____ DATE ____

SURVEYED BY 3078
FIELD BOOK NO. 853

RANCHO EL SOBRANTE DE SAN JACINTO

RIVERSIDE LAND & IRRIGATION CO.
BLOCK 44

BLOCK 69

A PORTION OF LA SIERRA AVENUE

BETWEEN
VICTORIA AVENUE and MAGNOLIA AVENUE

ROAD NO. 1635-P
SURVEY NO. 3078
WORK ORDER NO.
FIELD BOOK NO. 853

A. C. KEITH - County Surveyor & Road Commissioner
RIVERSIDE COUNTY, CALIFORNIA

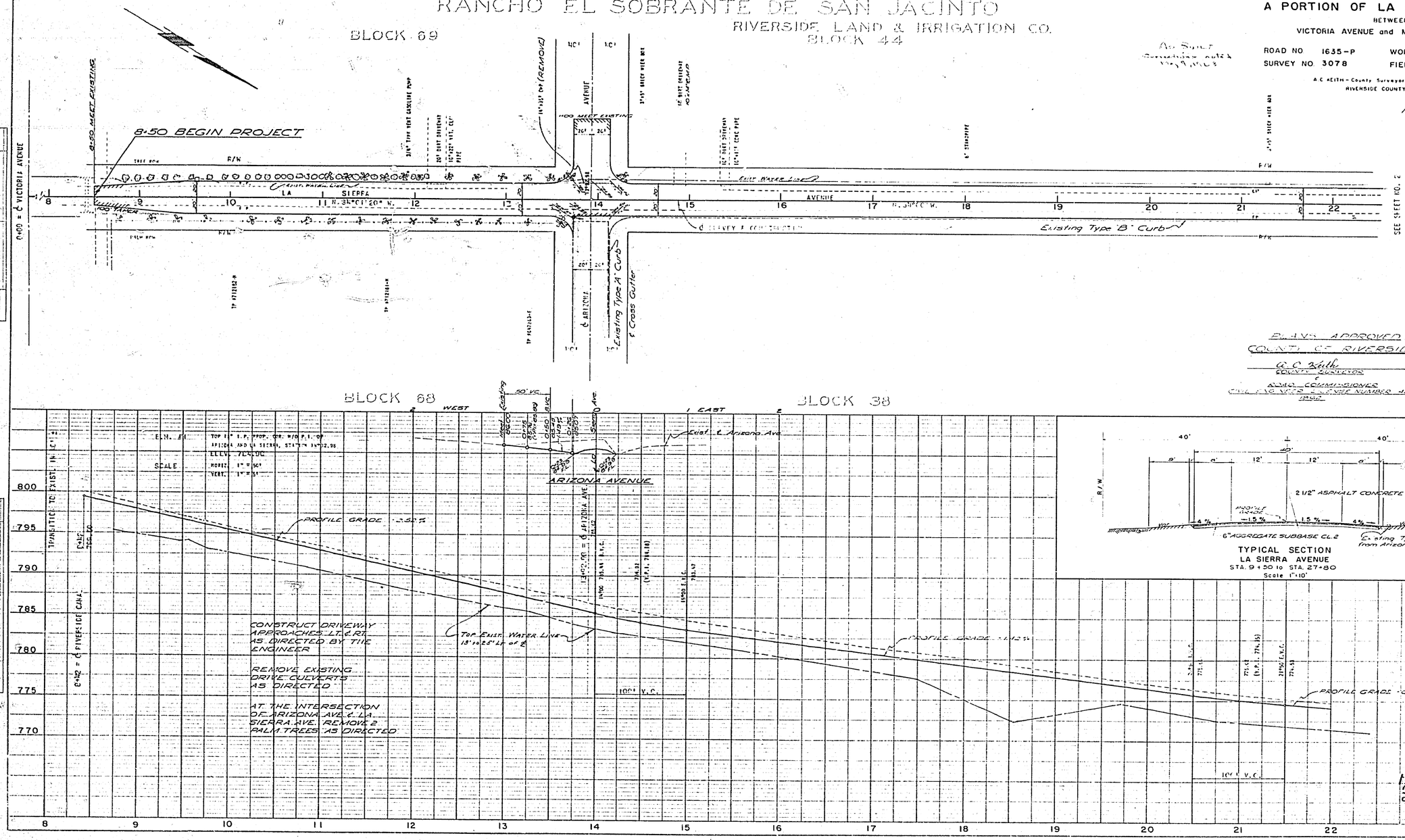

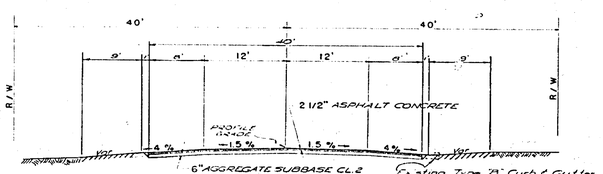

TYPICAL SECTION
LA SIERRA AVENUE
STA. 9 + 50 to STA. 27+80
Scale 1"=10'

PLANS APPROVED
COUNTY OF RIVERSIDE
A. C. Keith
COUNTY SURVEYOR
&
ROAD COMMISSIONER
CIVIL ENGINEER LICENSE NUMBER 4382
1960

AS-BUILT PLAN
CORRECTIONS NOTED

R-1638

7-38X

PLATE 1—PLAN-PROFILE, B.P.R. STANDARD
THE FREDERICK POST CO., Chicago

A PORTION OF ARIZONA AVENUE

BETWEEN

LA SIERRA AVENUE and R.L.&I. CO. CANAL

ROAD NO. 1015 WORK ORDER NO.

SURVEY NO. 3078 FIELD BOOK NO. 853

A.C. KEITH – County Surveyor & Road Commissioner
RIVERSIDE COUNTY, CALIFORNIA

RANCHO EL SOBRANTE DE SAN JACINTO
RIVERSIDE LAND & IRRIGATION CO.
BLOCK 38

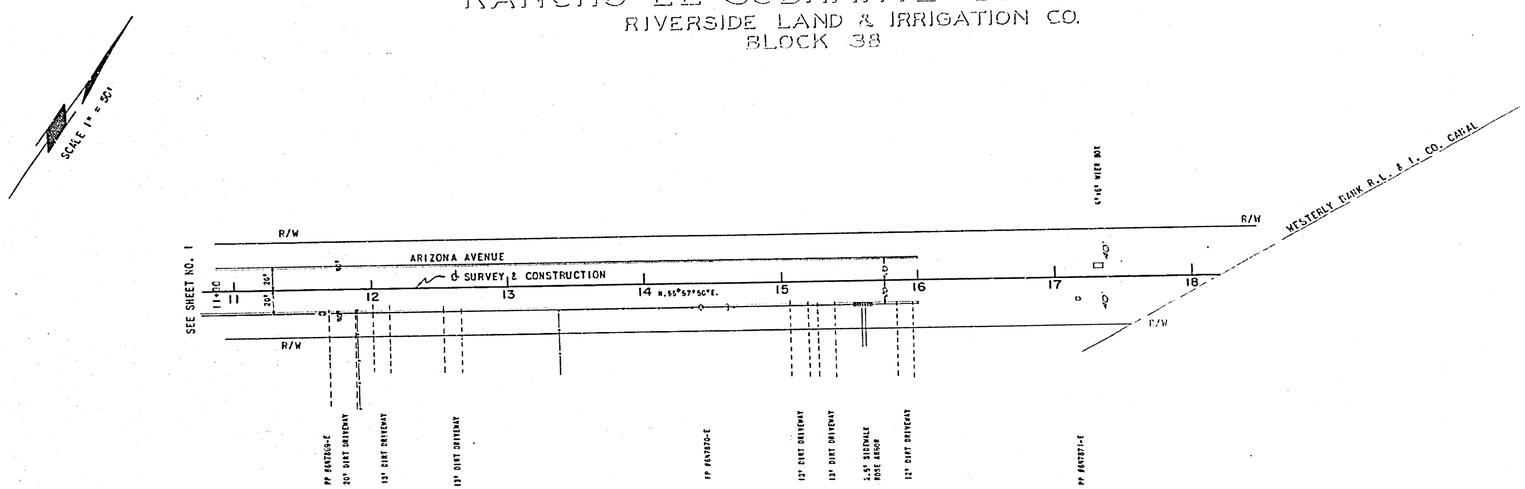

BLOCK 68

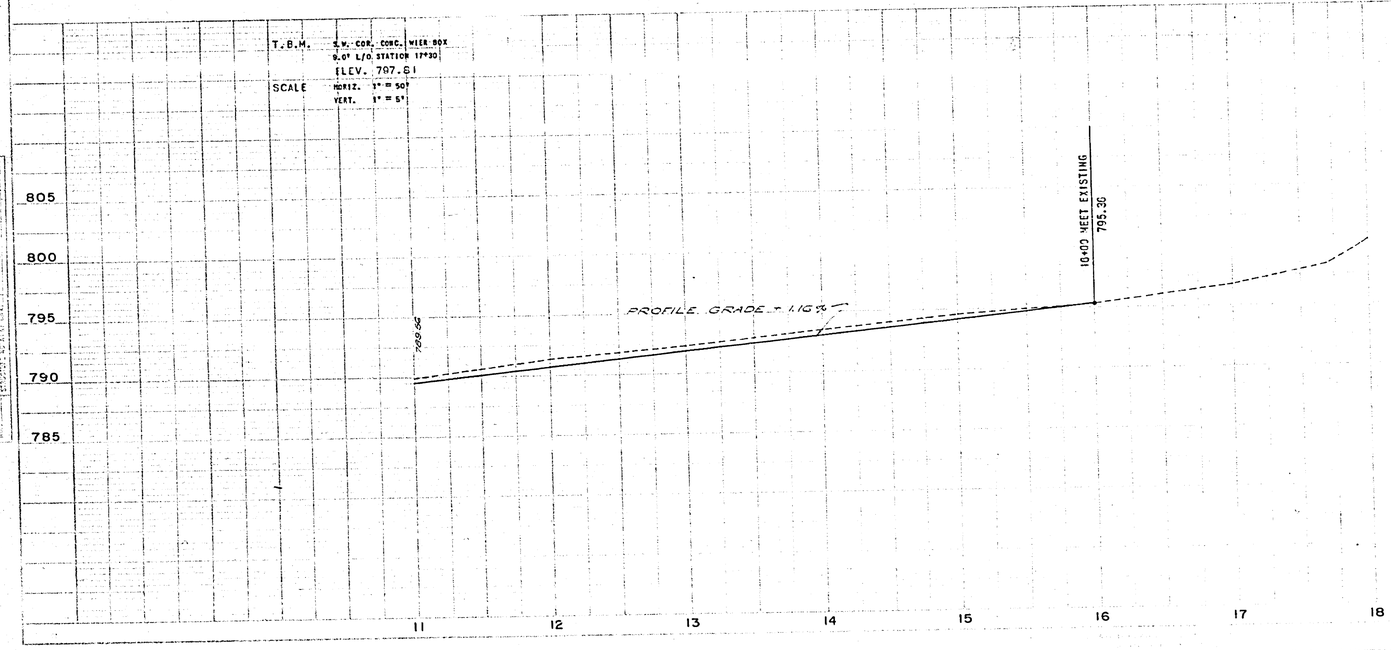

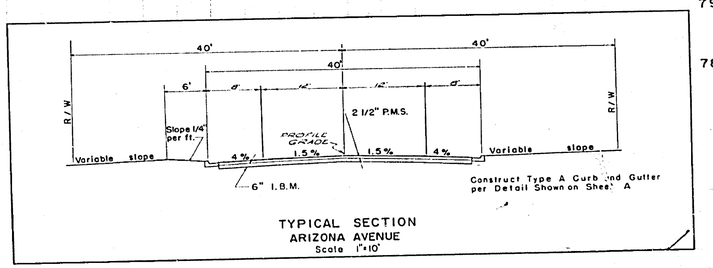

TYPICAL SECTION
ARIZONA AVENUE
Scale 1"=10'

R-1638

CROSS SECTIONS

Scale: 1 Inch = 1 Foot

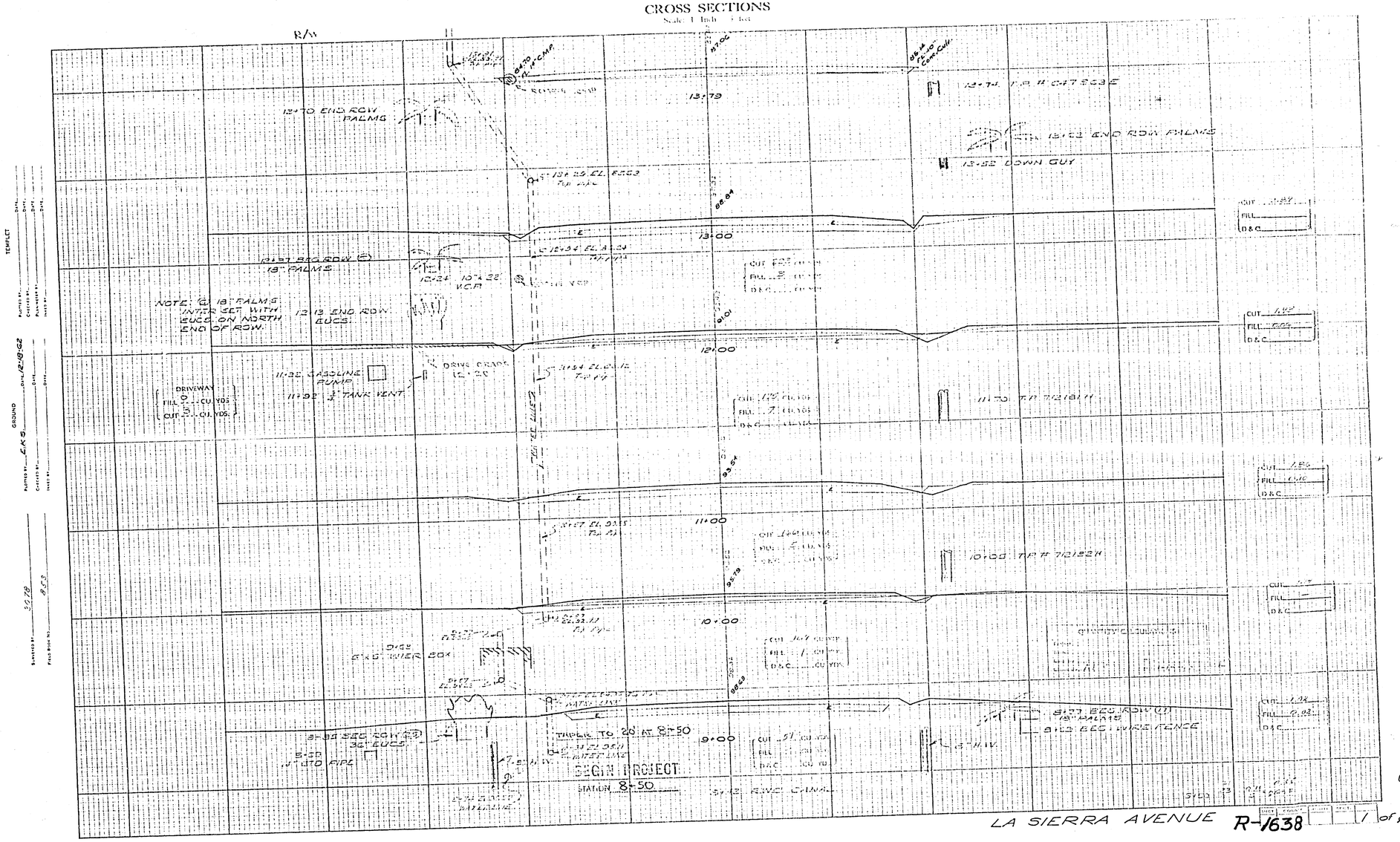

CROSS SECTIONS

Scale: 1 Inch = 5 feet

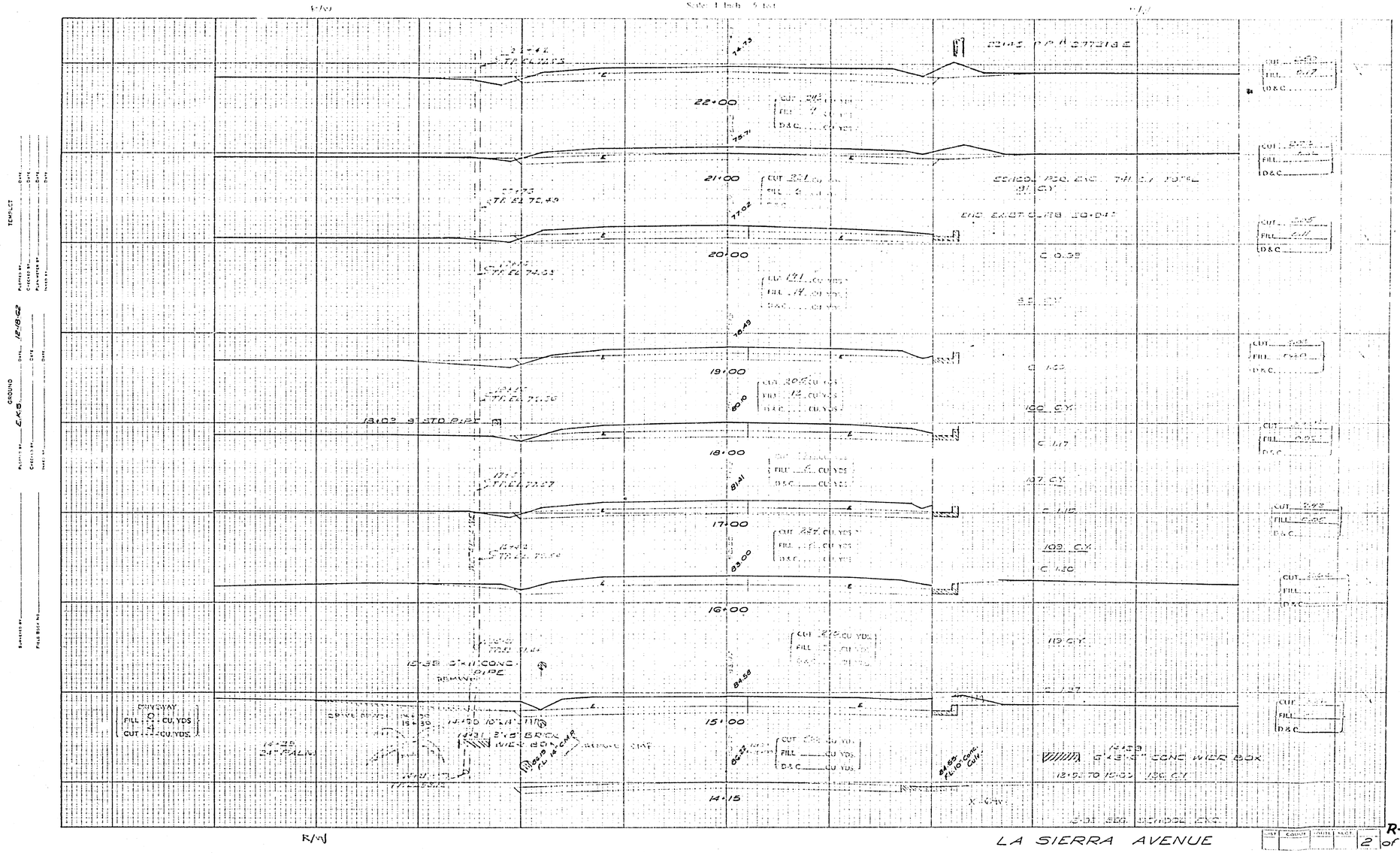

LA SIERRA AVENUE

R-1638

2 of 84

CROSS SECTIONS

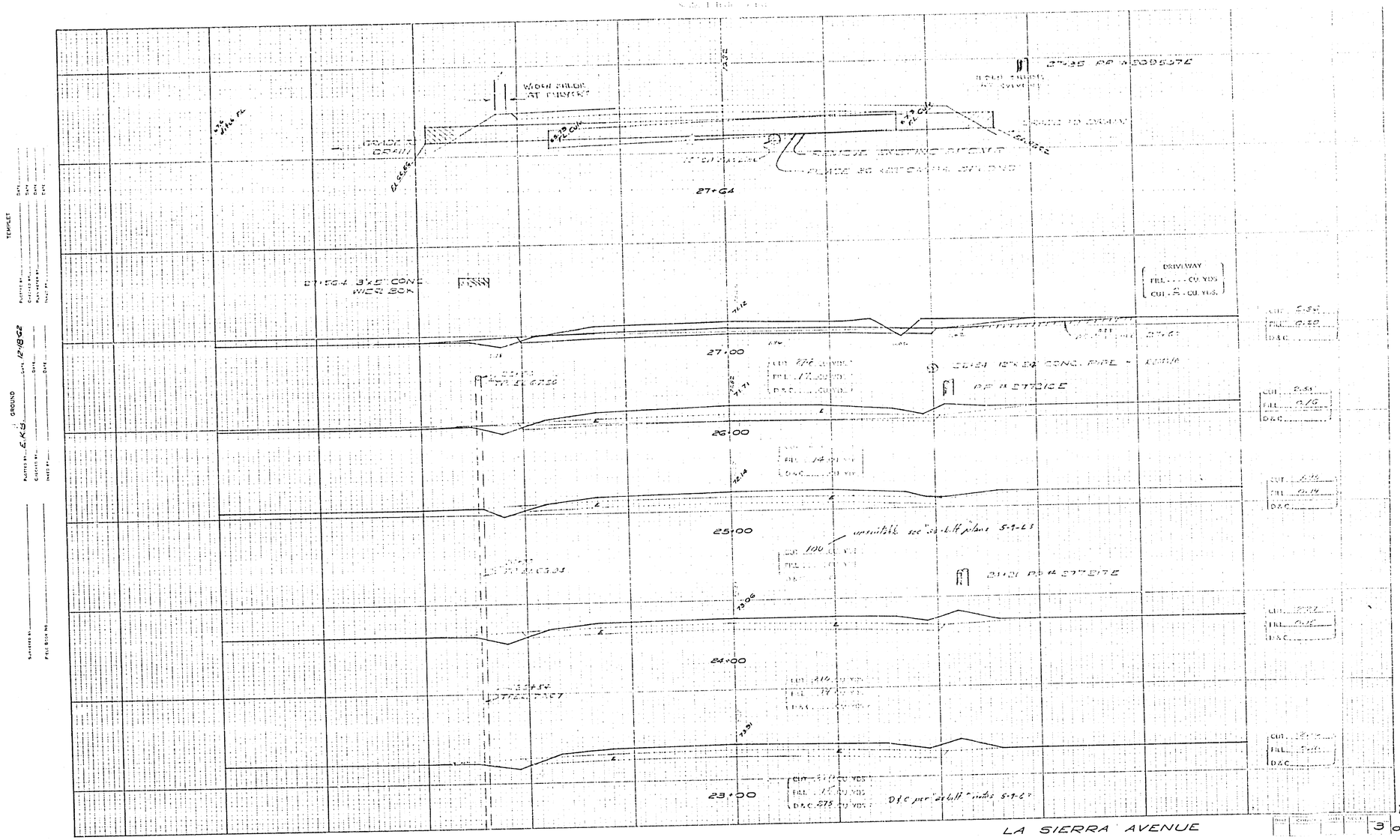

LA SIERRA AVENUE

③
R-1638
3 of 84

CROSS SECTIONS

Scale: 1 Inch = 5 feet

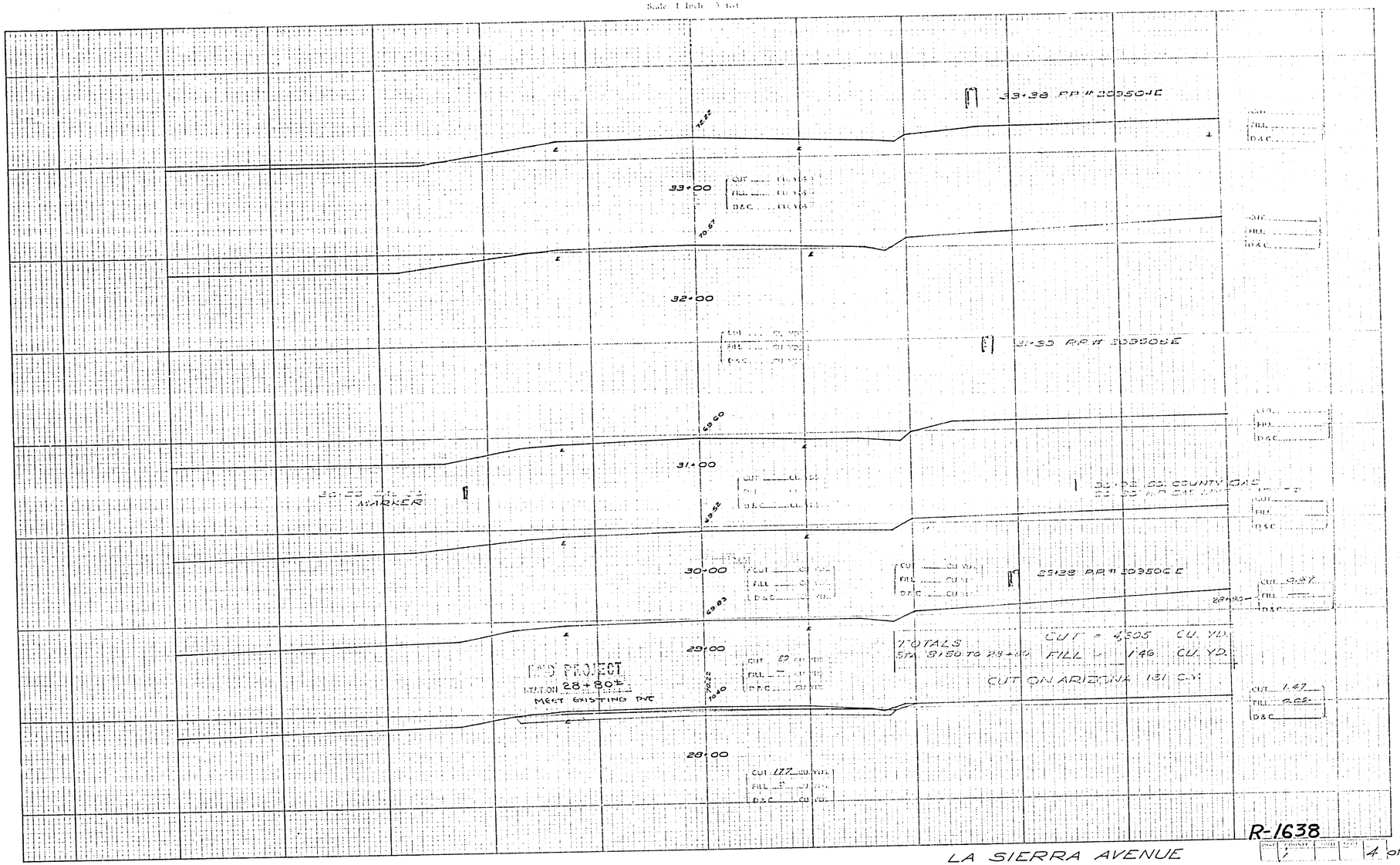

R-1638

LA SIERRA AVENUE

4 of 84

4

CROSS SECTIONS

Scale: 1 Inch = 5 Feet

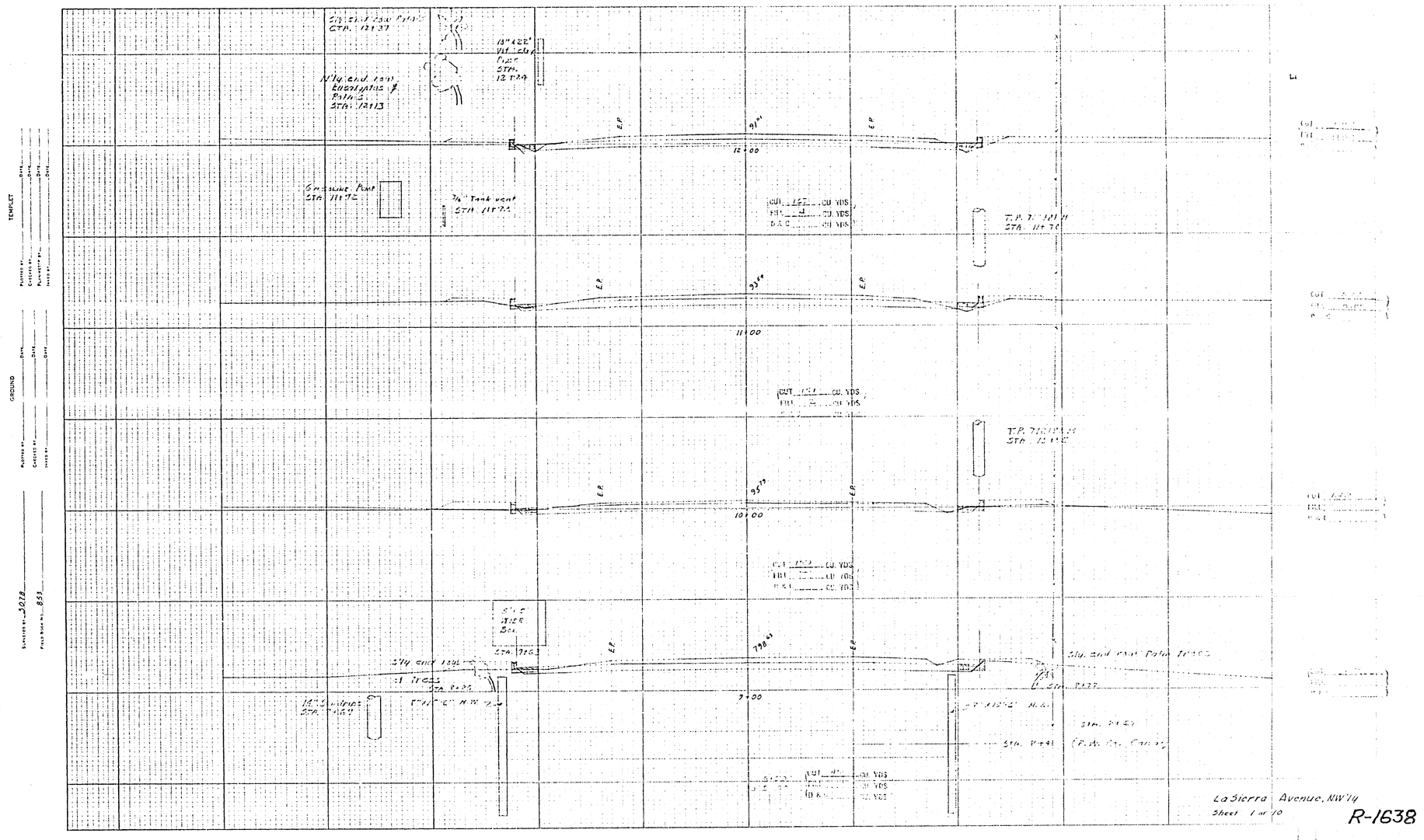

La Sierra Avenue, NW'14

Sheet 1 of 10

R-1638

TEMPLET

PLOTTED BY ____ DATE ____

CHECKED BY ____ DATE ____

PLANIMETER BY ____ DATE ____

INDEX BY ____ DATE ____

GROUND

PLOTTED BY ____ DATE ____

CHECKED BY ____ DATE ____

INDEX BY ____ DATE ____

SURVEYED BY 3078

FIELD BOOK NO. 831

CROSS SECTIONS

Scale 1 Inch = 5 feet

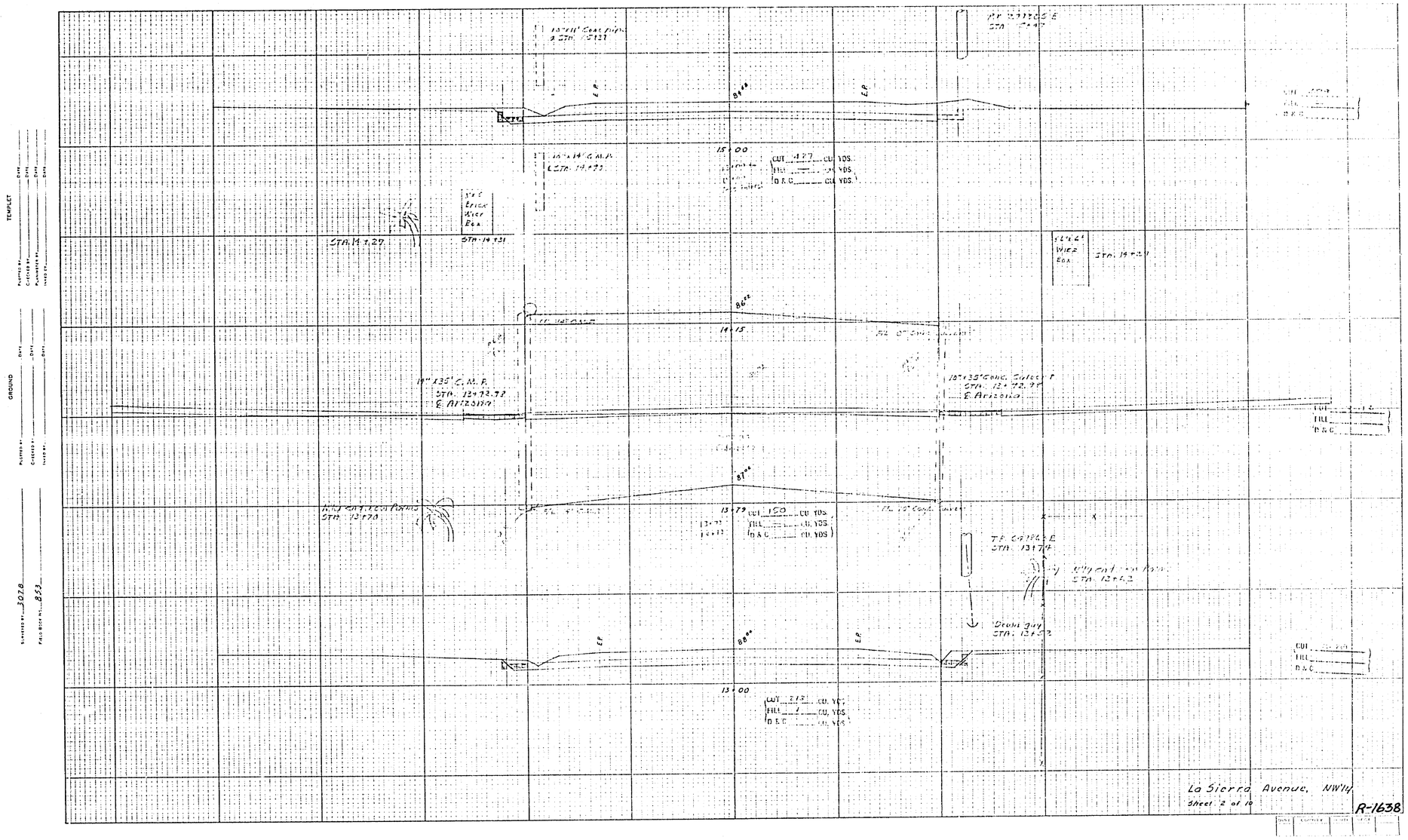

TEMPLET

GROUND

SURVEYED BY 3078

FIELD BOOK NO. 853

CROSS SECTIONS

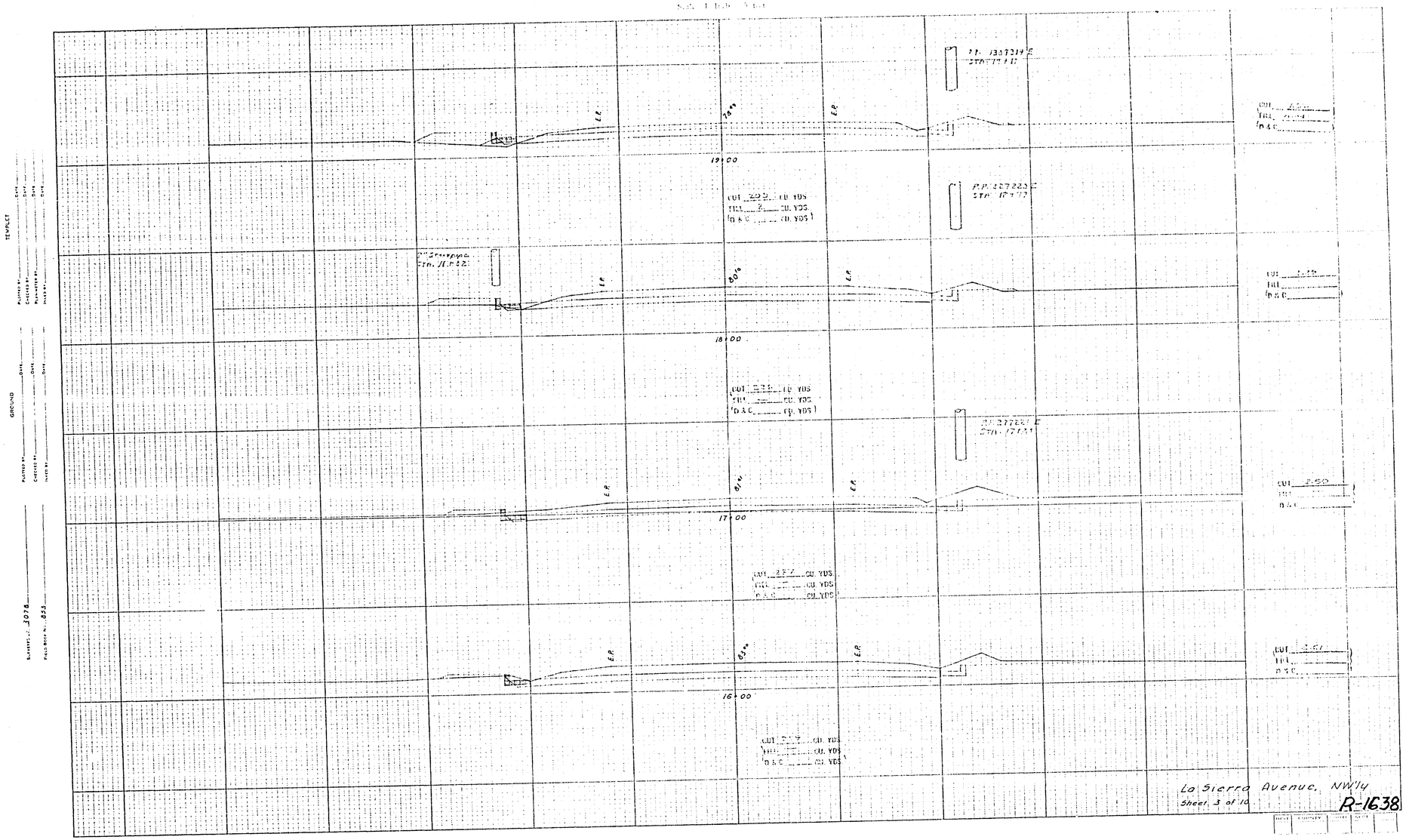

La Sierra Avenue, NW'ly
Sheet 3 of 10

R-1638

CROSS SECTIONS

Scale: 1 Inch = 5 Feet

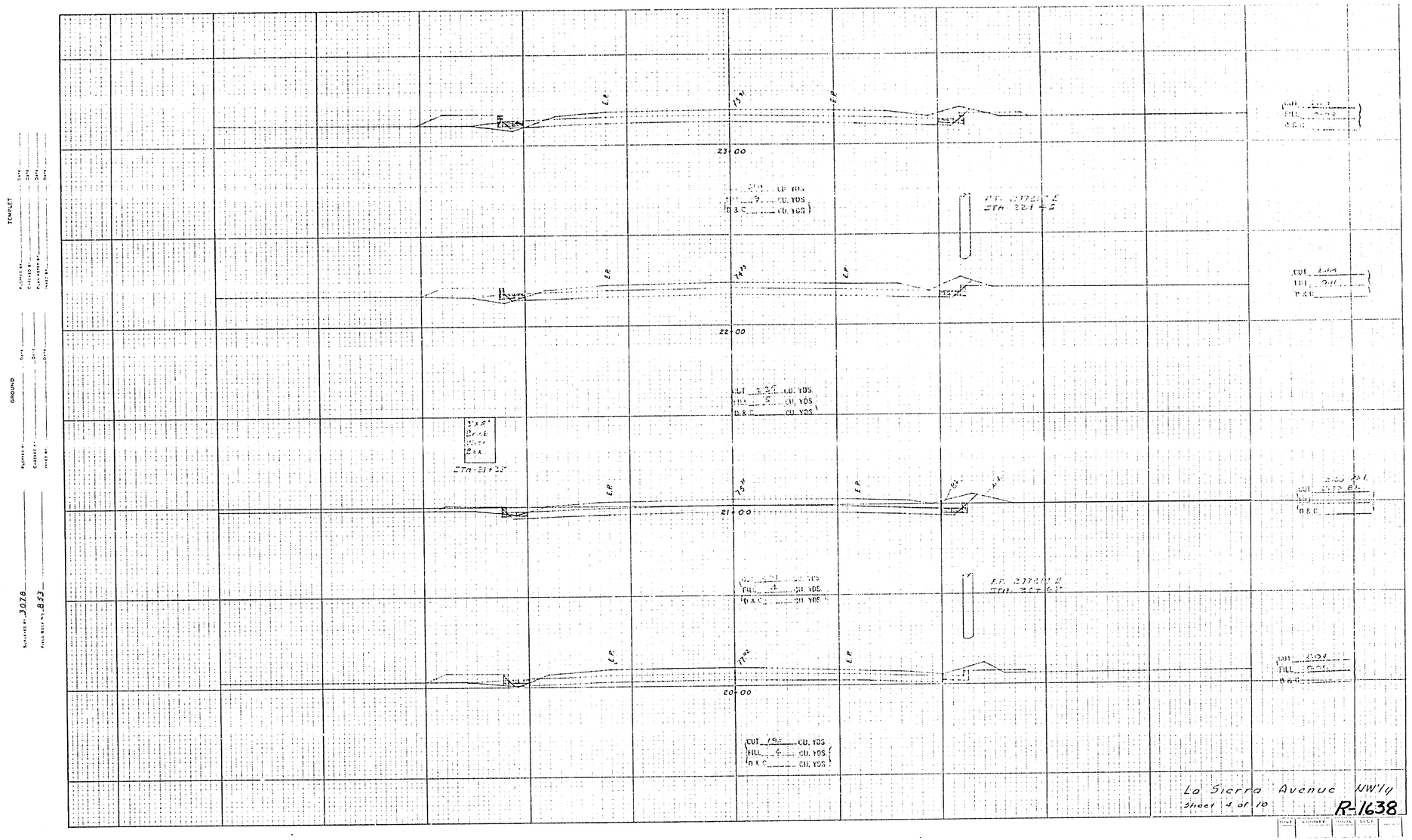

TEMPLET

GROUND

Surveyed by 3078

Field Book No. 853

CROSS SECTIONS

Scale: 1 Inch = 5 feet

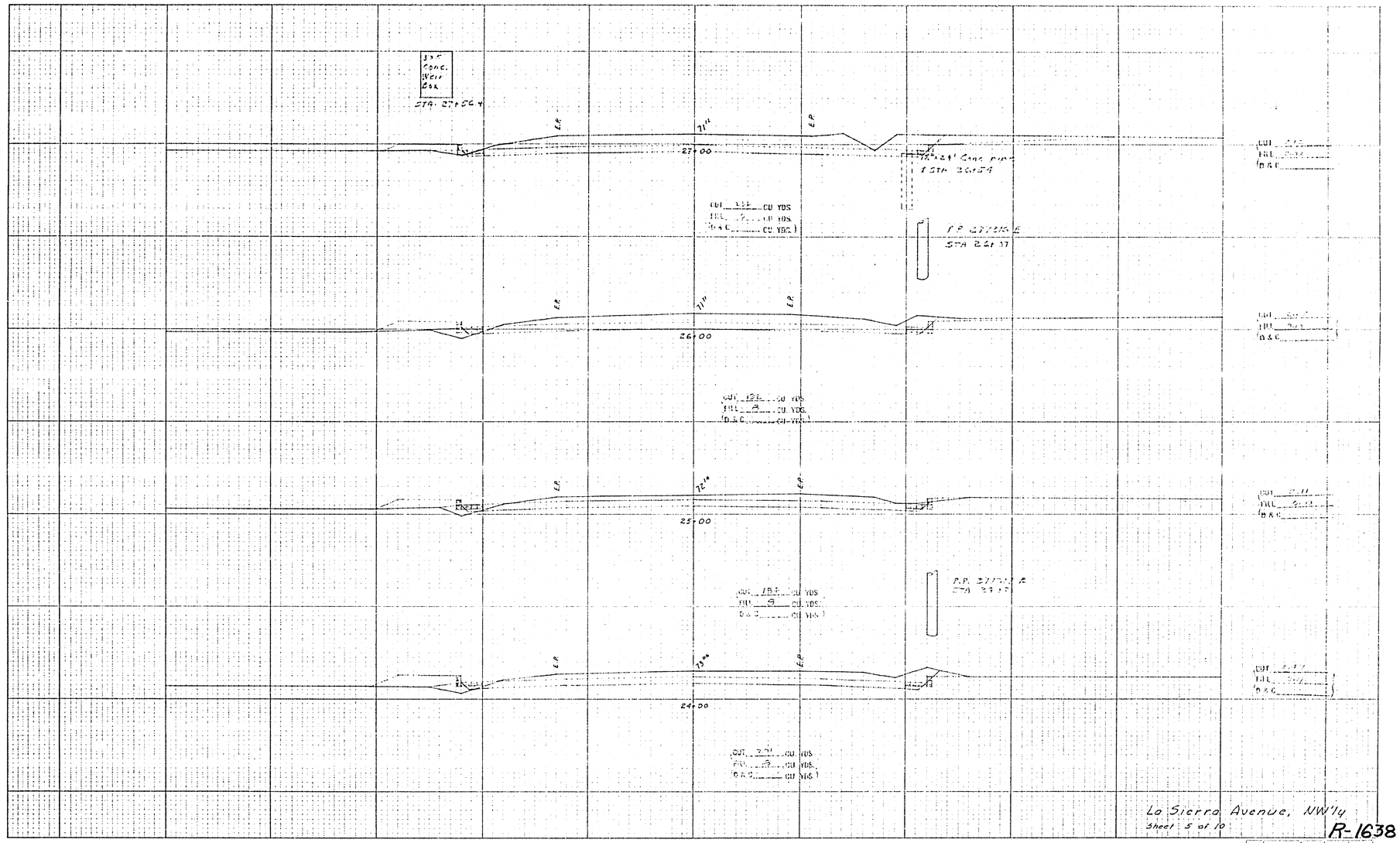

La Sierra Avenue, NW'ly

Sheet 5 of 10

R-1638

TEMPLET

GROUND

SURVEYED BY 3078

FIELD BOOK NO. 853

CROSS SECTIONS

Scale: 1 Inch = 5 feet

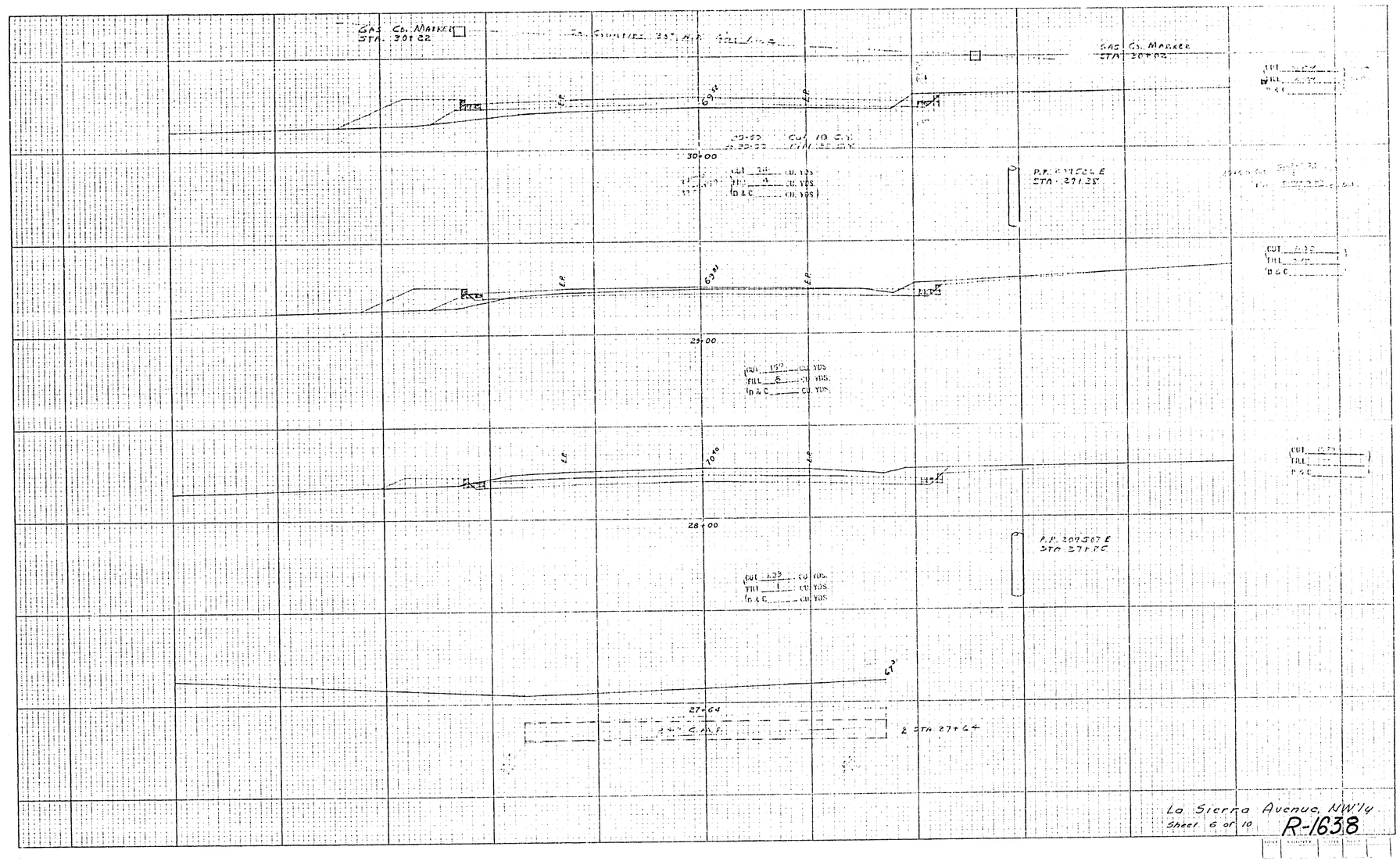

TEMPLET

PLOTTED BY ____ DATE ____
CHECKED BY ____ DATE ____
PLANS PREP. BY ____ DATE ____
TRACED BY ____ DATE ____

GROUND

PLOTTED BY ____ DATE ____
CHECKED BY ____ DATE ____
TRACED BY ____ DATE ____

SURVEYED BY 3078
FIELD BOOK NO. 853

CROSS SECTIONS

Scale: 1 Inch = 5 feet

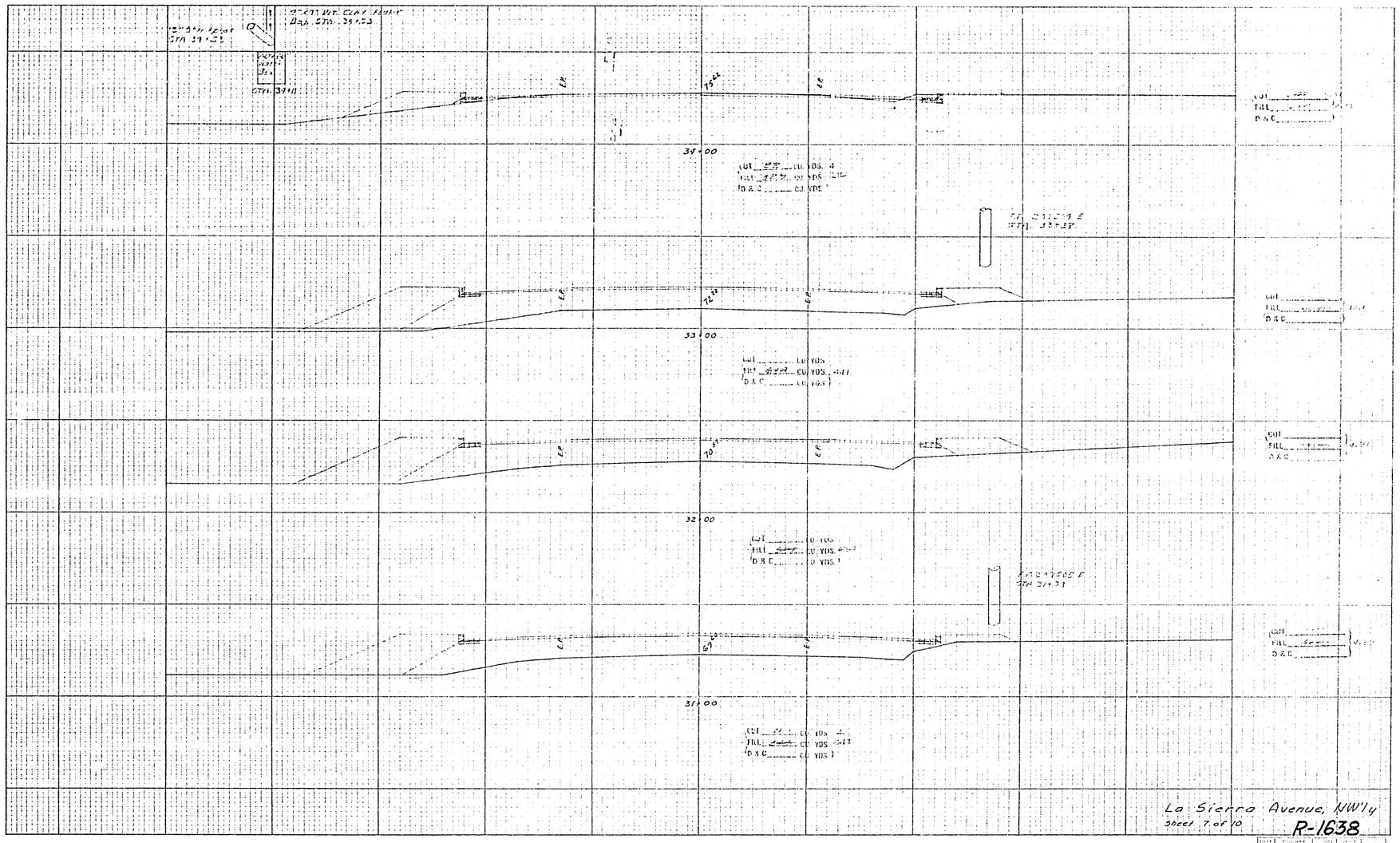

La Sierra Avenue, NW'ly

Sheet 7 of 10

R-1638

TEMPLET

GROUND

BURIED BY 3078

PAVED BY 853

CROSS SECTIONS

Scale: 1 Inch = 5 feet

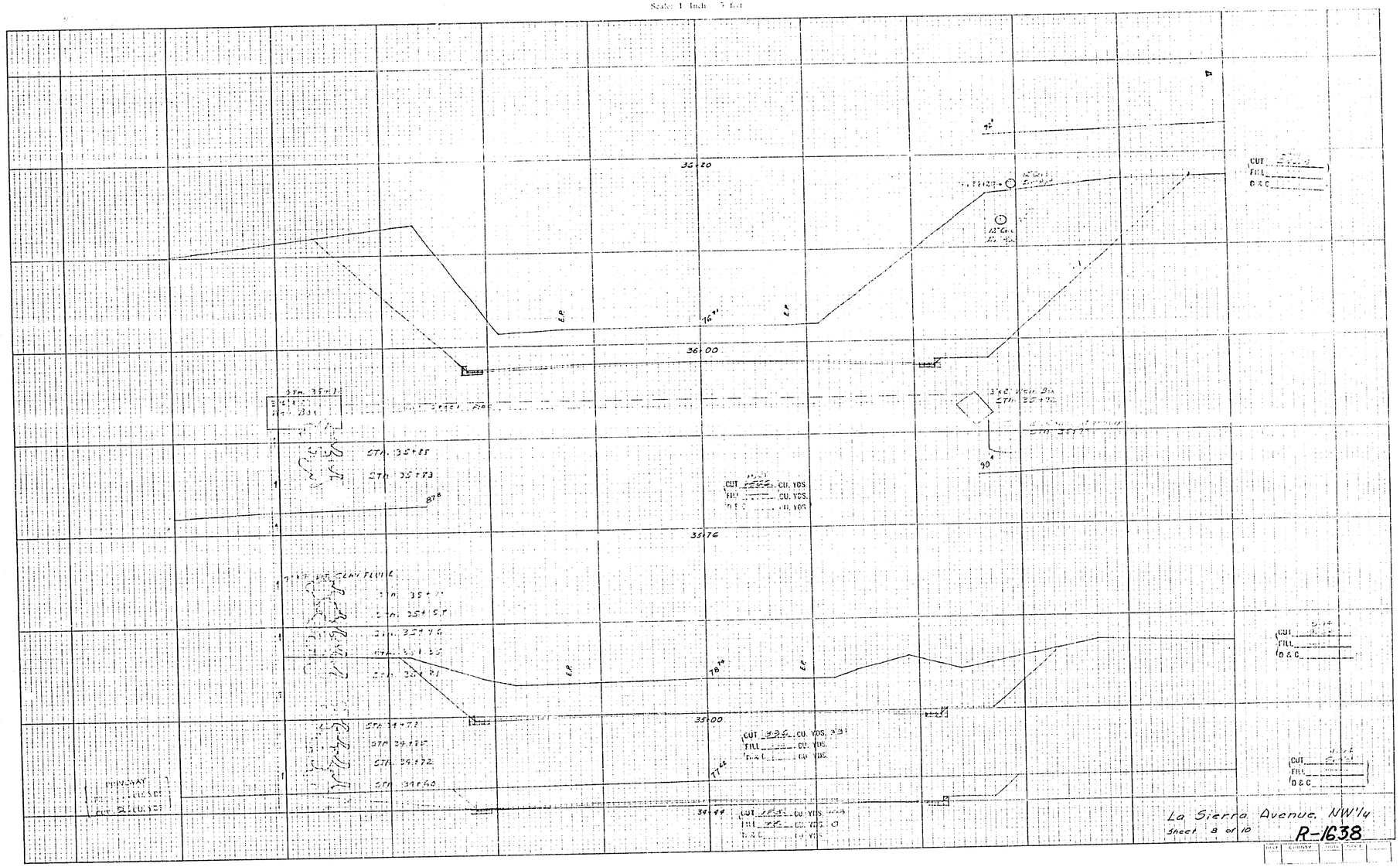

TEMPLET

GROUND

Surveyed by 3078

Field Book No. 853

CROSS SECTIONS

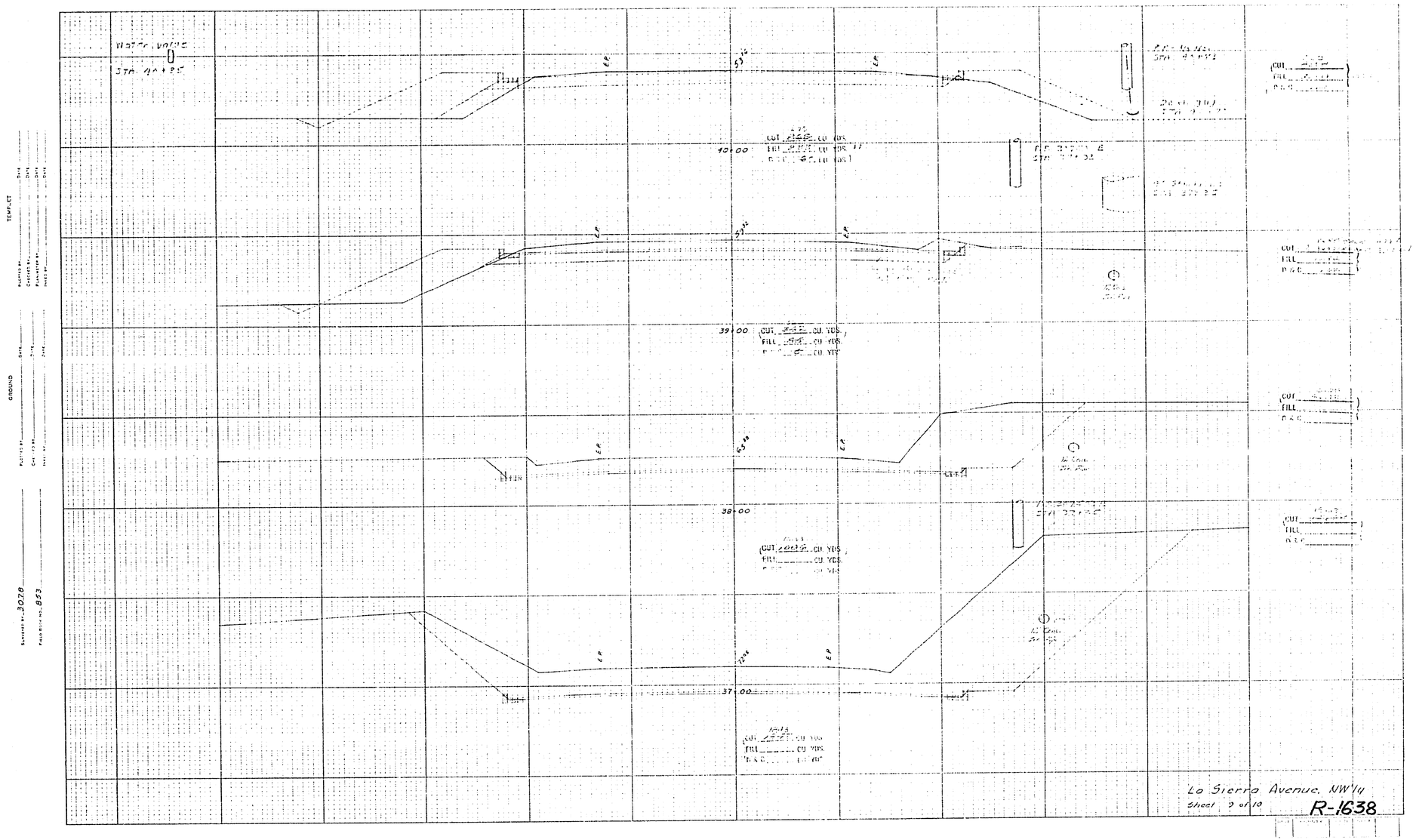

CROSS SECTIONS
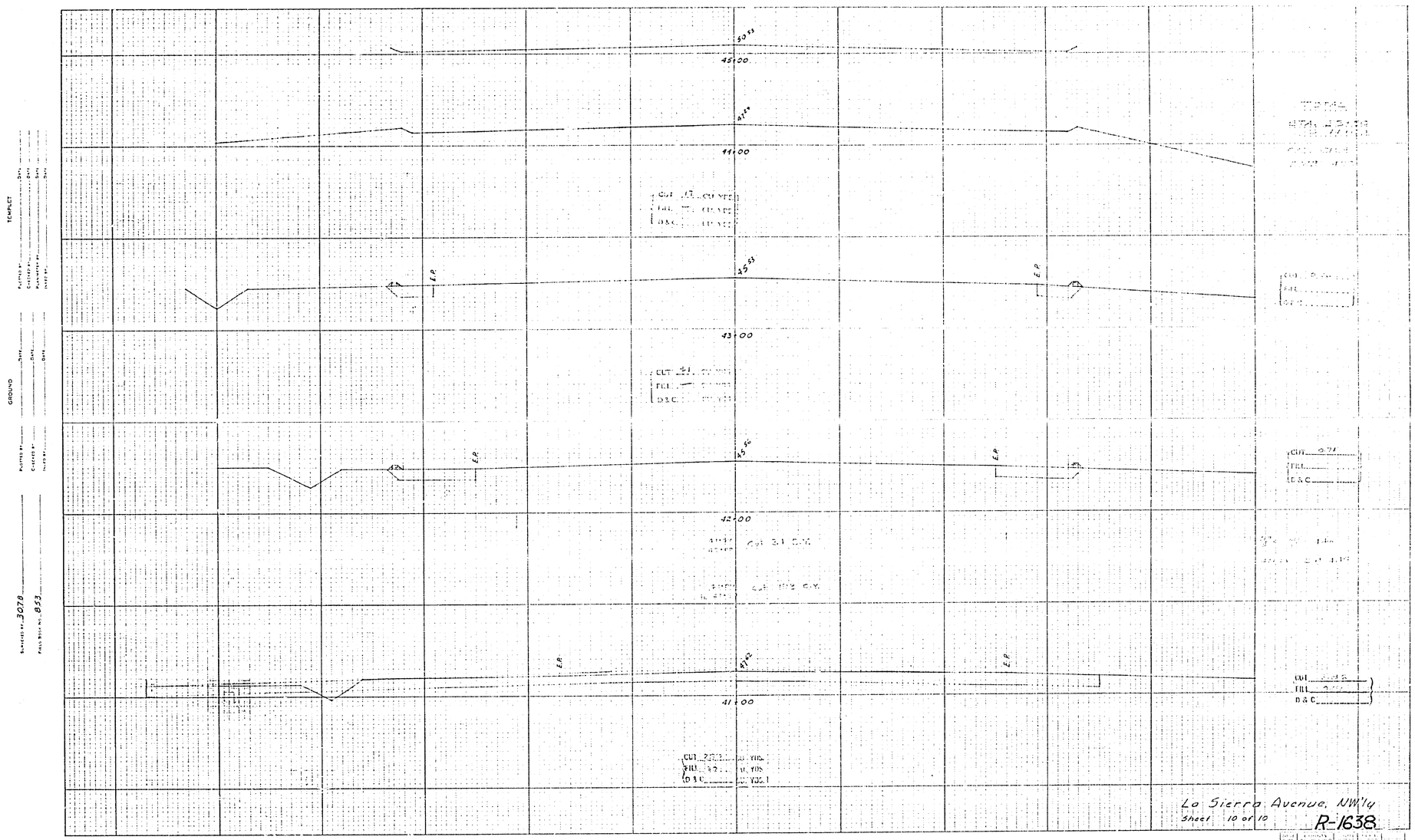
Scale: 1 Inch = 5 feet