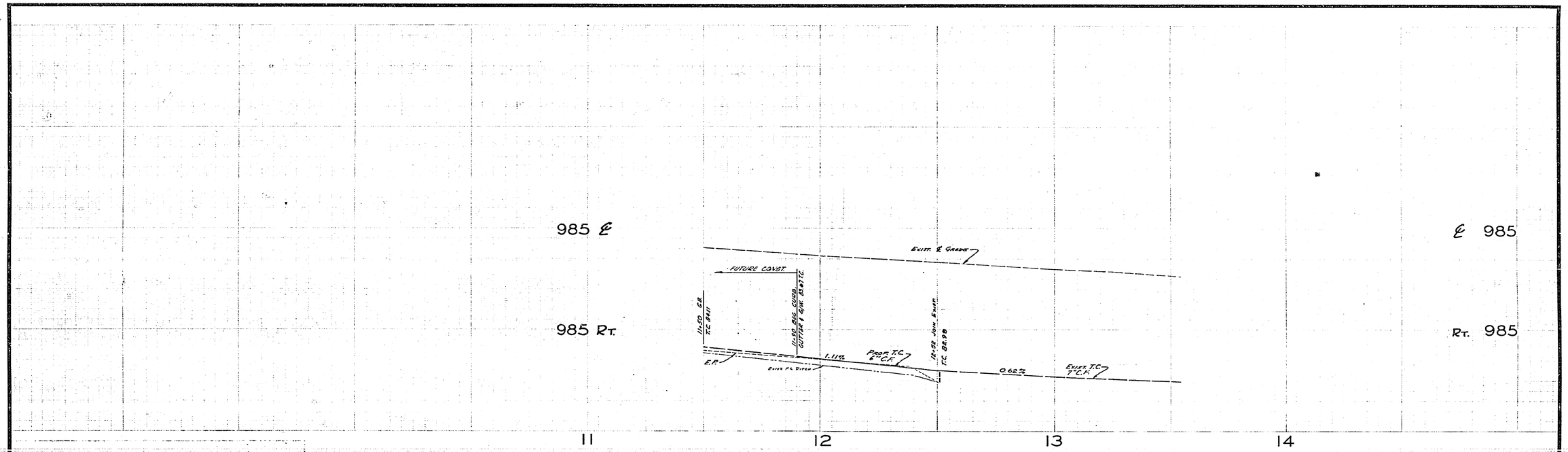

GENERAL NOTES:

1. It shall be the responsibility of the contractor to clear the right of way in accordance with the provisions of law as it affects each utility including irrigation lines and appurtenances and at no cost to the City.
2. Construction shall be in accordance with the City of Riverside, Department of Public Works, STANDARD DRAWINGS AND THE STANDARD SPECS. FOR PUBLIC WORKS CONSTRUCTION, 1973 EDITION.
3. Prime coat, seal coat, and paint binder are required.
4. Trim edge of existing paving to clean, straight line. Construct match-up paving as shown, and overlay existing paving as directed in the field to produce a smooth transition. Engineer estimates the overlay to be approximately ⌀ tons.
5. For the relocation of any domestic water service or power facility contact the City of Riverside, Mr. C. Hare, 787-7442. Allow two weeks for the processing of a Work Order.

BENCH MARK:

Elev. 777.95 P.K. Nail in S.E. curb return at Muir and Magnolia Ave. per C/R F.B. 595/38.

NOTE:
CONST. D/W APPROACH PER STD. DWG. No. 302, EXACT NUMBER, SIZE AND LOCATION TO BE DETERMINED AT THE TIME OF CONST. AS APPROVED BY THE TRAFFIC ENGINEER.

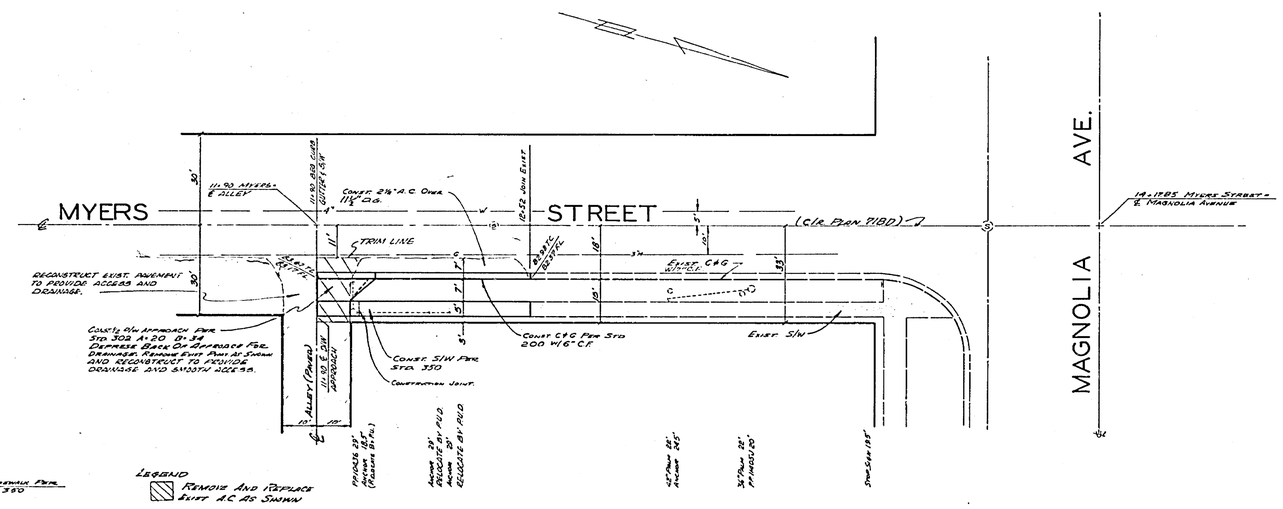

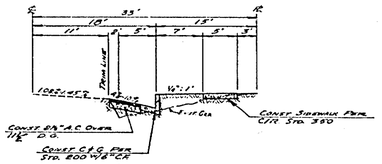

MYERS STREET
Station 11+90 To Station 12+52
No Scale
T.E. = 5.0

LEGEND
Remove And Replace Exist. A.C. As Shown

J. F. DAVIDSON ASSOCIATES
CIVIL ENGINEERS - SURVEYORS - PLANNERS
RIVERSIDE, CALIFORNIA
APPROVED BY Robert S. Kaijen DATE 2-7-73
R.E. No. 13609
W.O. 3731 FOR C. F. QUINETTE F.B. 1020

MARK	REVISIONS	APPR.	DATE

DESIGNED BY A.W. DRAWN BY A.W. CHECKED BY

CITY OF RIVERSIDE, CALIFORNIA
DEPARTMENT OF PUBLIC WORKS

APPROVED BY	BY	DATE
OFFICE ENGINEER	[illegible]	3-6
PARK DEPARTMENT		
TRAFFIC DIVISION	[illegible]	[illegible]
ASSISTANT CITY ENG.	[illegible]	[illegible]

APPROVED BY [signature]
DIRECTOR OF PUBLIC WORKS
DATE 3-12-73

STREET PLAN AND PROFILE
MYERS ST.
EAST SIDE
150' TO 250' SOUTH OF MAG.
BUILDING PERMIT
9696 MAGNOLIA AVE.
HORIZ. SCALE: 1" = 20' VERT. SCALE: 1" = 2'

PROJECT NO. R-1663
SHEET 1 OF 1
FILE NO. 3379