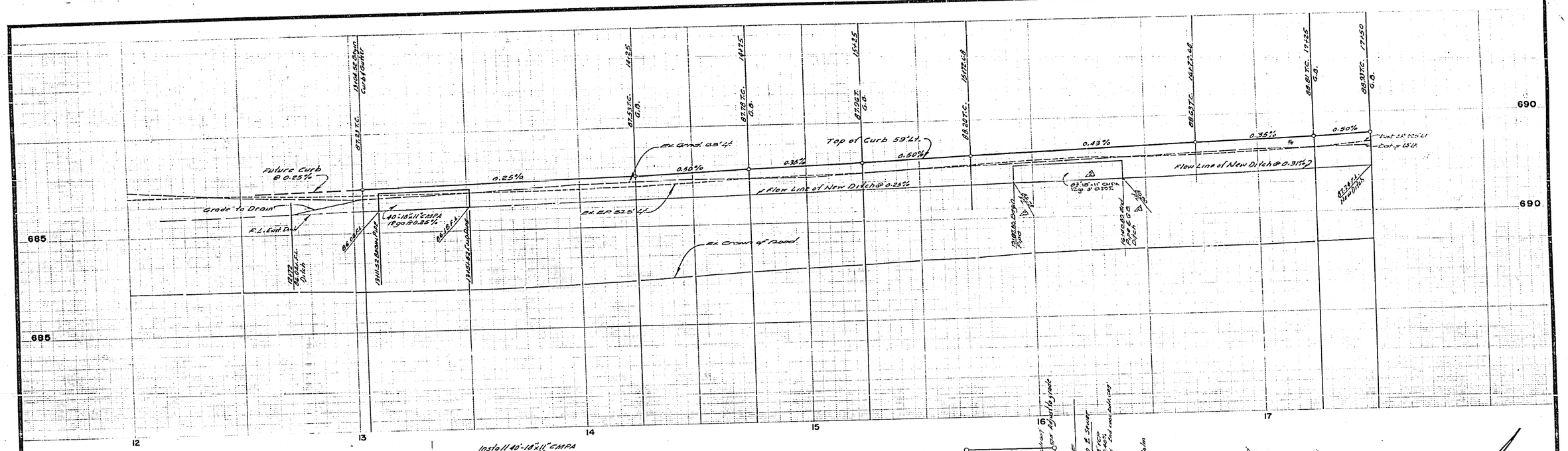

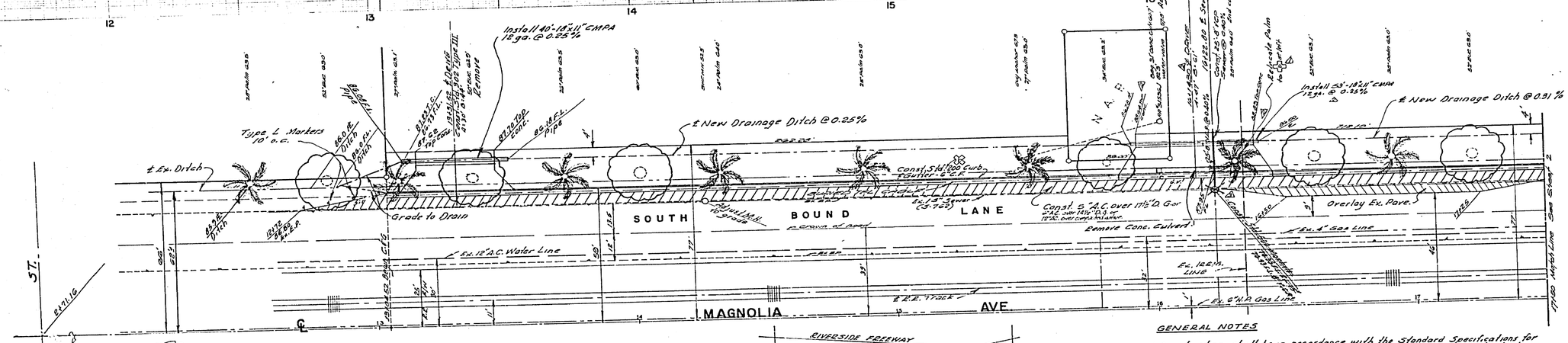

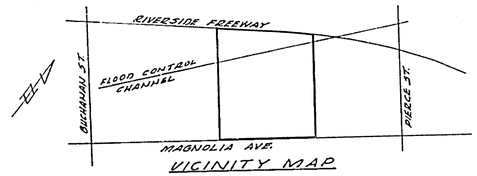

VICINITY MAP

SR 241 R-6

GENERAL NOTES

1. Construction shall be in accordance with the Standard Specifications for Public Works Construction - 1973 Edition and City of Riverside Standard Drawings
2. All flagged elevations shall be staked in the field by the Engineer.
3. Driveway approaches shall be constructed per City of Riverside Std. No. 302.
4. The Developer shall arrange for a soil test to be made by a Soils Engineer after the street has been prepared to rough grade. Depth of base material and A.C. paving shall be determined by the City of Riverside Design Standards and Test Procedures.
5. Curb & Gutter will be staked on 3' offset at 12.5' intervals.

APPROVED BY Howard K. Crowson 3-22-74
CHIEF WATER UTILITY ENGINEER

BENCH MARK "E-2-E ELEV. 686.278
PK NAIL & TAG ON HEADWALL AT THE N.W. CORNER OF MAGNOLIA & BUCHANAN.
CITY OF RIVERSIDE FIELD BOOK 735/56.

ALBERT A. WEBB ASSOCIATES
CIVIL ENGINEERS
RIVERSIDE, CALIFORNIA
APPROVED BY Ernest N. Webb
DATE 6-14-73 R.C.E. NO. 9876
DESIGNED BY EEC DRAWN BY EM F.B. 1031

MARK	REVISIONS	BY	APPR.	DATE
1	Revised MH per City Agreement	EWW		7-16-74
2	Revised Driveway Approach	EWW		11-6-74
3	Added Driveway Approach Sta. 16+32.80, 9/7/74	EWW		9/11/74

CHECKED BY EWW

CITY OF RIVERSIDE, CALIFORNIA
DEPARTMENT OF PUBLIC WORKS

APPROVED BY	BY	DATE
OFFICE ENGINEER		
PARK DEPARTMENT		
TRAFFIC DIVISION		
ASSISTANT CITY ENG.		

APPROVED BY DIRECTOR OF PUBLIC WORKS
DATE 4-5-74

STREET PLAN AND PROFILE
MAGNOLIA AVENUE
BETWEEN BUCHANAN AND PIERCE
STA. 13+04.52 — STA. 23+17.84
HORIZ. SCALE: 1" = 20' VERT. SCALE: 1" = 2'

PROJECT NO. 73-141
R-1719
SHEET 1 OF 2
FILE NO. 73-141 A

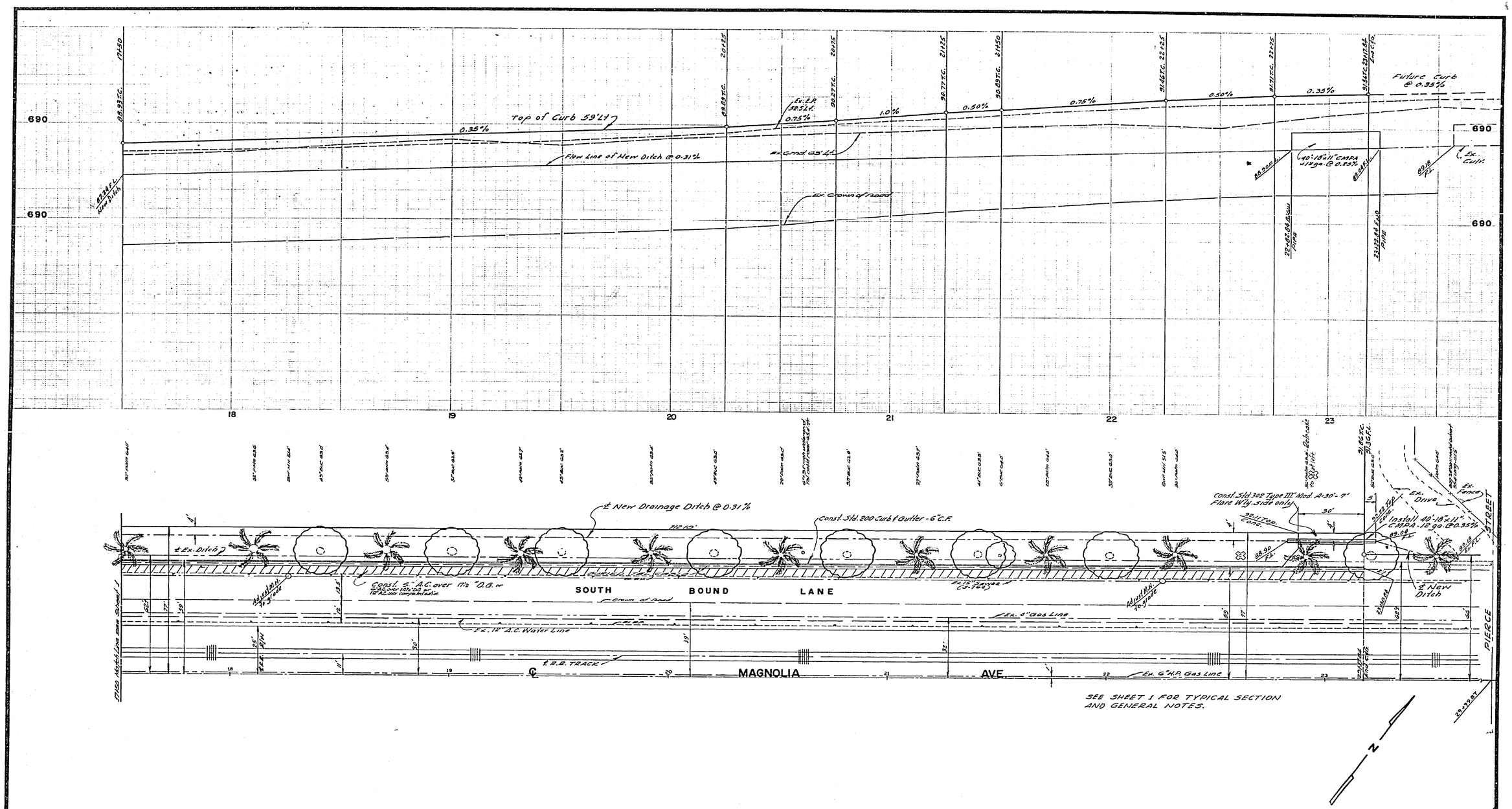

BENCH MARK #E-2-E ELEV. 686.278
PK NAIL/TAG ON HEADWALL AT THE N.W. CORNER OF MAGNOLIA & BUCHANAN.
CITY OF RIVERSIDE FIELD BOOK 739/56.

ALBERT A. WEBB ASSOCIATES
CIVIL ENGINEERS
RIVERSIDE, CALIFORNIA

APPROVED BY Ernest H. Webb
DATE 6-14-73 R.C.E. NO 9876
DESIGNED BY REC DRAWN BY RM F.B. 1031

MARK	REVISIONS	APPR	DATE

CHECKED BY

CITY OF RIVERSIDE, CALIFORNIA
DEPARTMENT OF PUBLIC WORKS

APPROVED BY	BY	DATE
OFFICE ENGINEER		
PARK DEPARTMENT		
TRAFFIC DIVISION		
ASSISTANT CITY ENG.		

APPROVED BY
DIRECTOR OF PUBLIC WORKS
DATE 4-5-74

STREET PLAN AND PROFILE
MAGNOLIA AVENUE
STA. 13+04.52 — STA. 23+17.84
HORIZ. SCALE: 1" = 20' VERT. SCALE: 1" = 2'

PROJECT NO. 73-141
R-1719
SHEET 2 OF 2
FILE NO. 73-141 A