F.B.: 628-38
ELEV.: VPK 27
ELM.: TOP OF N.W. BOLT AT BASE OF RED SIGNAL CONTROL BUTTON STAND ON N.W. CORNER OF BLAINE & 10TH

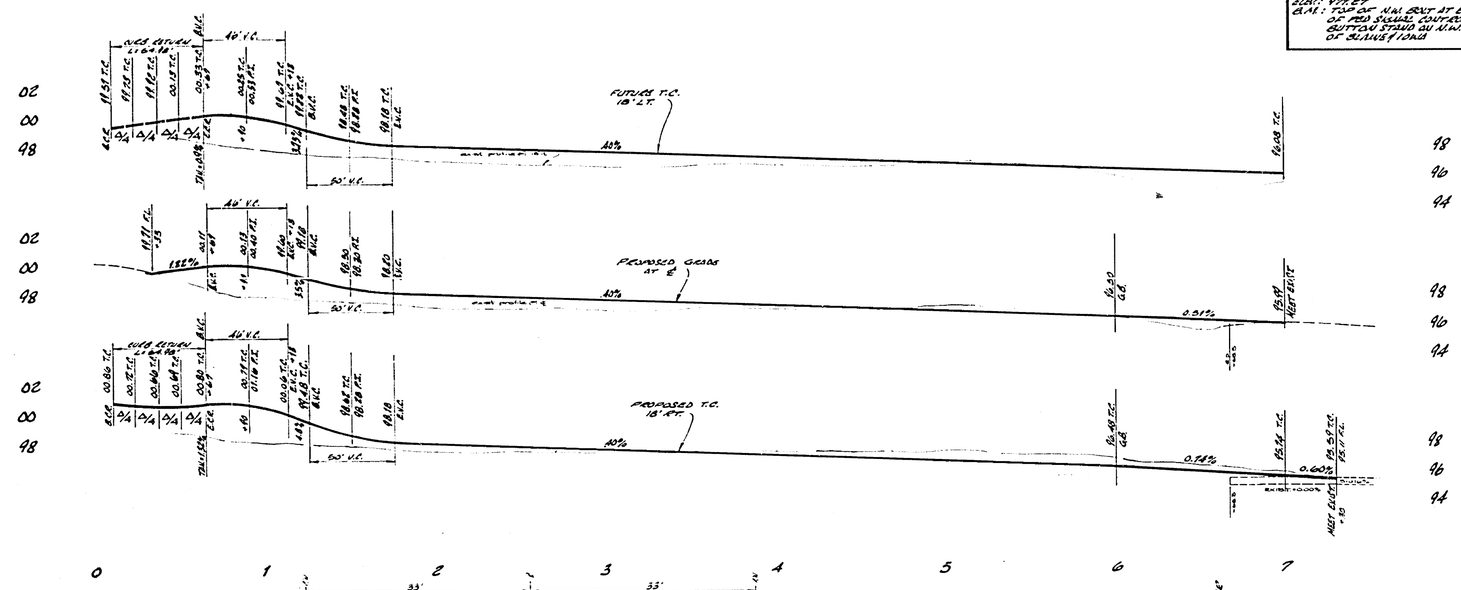

CONSTRUCTION LEGEND

- (225) CROSS-GUTTER PER STD. DWG. 220, ELEVATIONS AS SHOWN ON PLAN
- (200) CURB AND GUTTER PER STD. DWG. 200 TYPE I. WITH 8" CURB FACE.
- (325) SIDEWALK PER STD. DWG. 325
- (250) ASPHALT CONCRETE BERM PER STD. DWG. 250 TYPE I, UNLESS SHOWN OTHERWISE ON PLAN, WITH DEPRESSION TO 200'-21' DEPENDING CONSTRUCT TRAPEZOIDAL SECTION 4' OR 8.5' O.C. OVER NATIVE SOIL.
- (1) OVERLAY EXISTING A.C. PAVEMENT WITH A VARIABLE THICKNESS OF ASPHALT CONCRETE, MINIMUM OVERLAY TO BE 0.1' THICK.
- (2) OVERLAY EXISTING A.C. PAVEMENT WITH A VARIABLE THICKNESS OF ASPHALT CONCRETE, MINIMUM OVERLAY TO BE 0.1' THICK.
- (304) WHEELCHAIR RAMPS PER STD. DWG. 304

GENERAL CONSTRUCTION NOTES

1. CONSTRUCTION TO BE IN ACCORDANCE WITH STANDARD SPECIFICATIONS FOR PUBLIC WORKS CONSTRUCTION, 1975 EDITION, AND CITY OF RIVERSIDE STD. DWGS.
2. THESE PLANS ARE FOR STREET CONSTRUCTION ONLY. STREET LIGHTS SHALL BE CONSTRUCTED AS PER PLAN L5-4900
3. THE CONTRACTOR SHALL BE RESPONSIBLE TO REPAIR OR REPLACE, IN KIND AT HIS OWN EXPENSE ANY IMPROVEMENTS DAMAGED BY HIS OPERATIONS DURING CONSTRUCTION.
4. CURB AND GUTTER REMOVAL SHALL BE TO THE LIMITS SHOWN ON THE PLAN OR TO THE NEAREST CONSTRUCTION JOINT BEYOND THE PLAN LIMITS AS DIRECTED BY THE INSPECTOR.
5. TRANSITION NEW CONSTRUCTION TO MEET EXISTING FACILITIES AS DIRECTED BY THE INSPECTOR.
6. TRAFFIC CONTROL SIGNS MUST BE IN PLACE PRIOR TO OPENING STREET TO TRAFFIC.
7. REPAIRS ALL DRIVEWAYS AND CURB CUTS AS NECESSARY TO RESTORE TO ORIGINAL DRIVING CONDITION.

TRAFFIC CONTROL AND ST. NAME SIGN SCHEDULE		
(A)	BLAINE ST.	1100
	RUSTIN AVE	1200
(B)	R1 (STOP SIGN)	30" OCTAGON

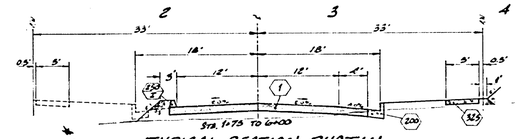

TYPICAL SECTION-RUSTIN

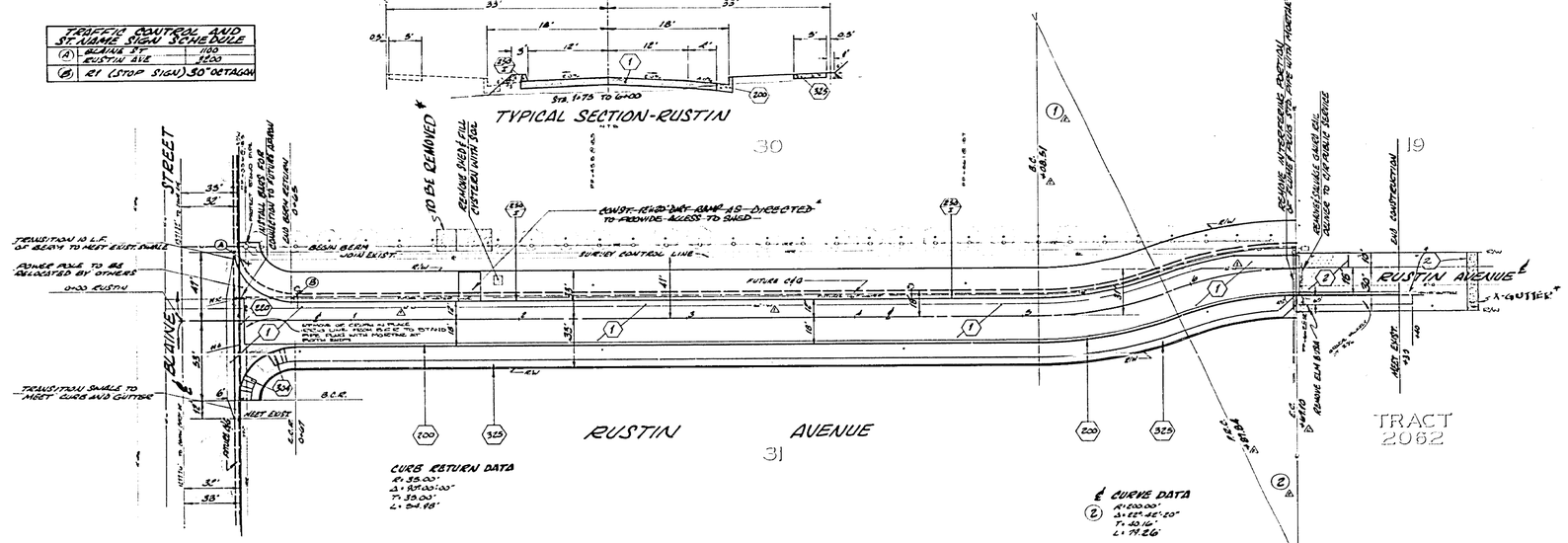

*"AS BUILT" E.K. 11/74

3	REVISED & NAME CHANGE		
2	REVISE & RESTRIPE		
1	CHANGED OF NATIVE USE FROM FROM TO EAST		
MARK	REVISIONS		

DESIGNED BY STS DRAWN BY CHECKED BY

CITY OF RIVERSIDE
PUBLIC WORKS DEPARTMENT

APPROVED BY
DIRECTOR
DATE June 3, 1974

RUSTIN AVENUE EXTENSION

From Blaine St. to 660' north

HORIZ. SCALE 1" = 40' VERT. SCALE 1" = 4'

INDEXED R.R.

A.P.N. 30-375-512-07

R-1740

SHEET 1 OF 1

FILE NO.

GENERAL CONSTRUCTION NOTES

1. Install all street light facilities as shown in accordance with the plans, standard plans and the latest revision of the City of Riverside Public Utilities Department Street Light Specification No. 119.
2. Contact Public Utilities Street Light Inspector, phone no. 787-7429, for required inspections.
3. Excavation for electrolier foundations, pullboxes, and conduits must be done after installation of curbs and gutters, but before installation of sidewalks. Foundation locations shall be approved by the engineer prior to excavation.
4. Install a waterproof "in line" fuse holder in both branch conductors in the base of each street light standard. Fuse holder to be "Bussman" #HEBB-BB for copper wire with a "Bussman" FNM 5 amp 250 volt fuse or approved equal.
5. All service points to be connected by City of Riverside.
6. This plan accurate for street light work only, see R-1740 for proposed street improvement.

Street Light Structure Schedule					
General Information				Standard Plans	
Symbol	Description	Size	No Req'd	Plan No.	Item No
	Concrete Electrolier Standard	24' 3"	4	UGS 800	S2
	Horizontal Luminaire	175W	4	UGS 800	L1
	Color Corrected Lamp	175W	4	UGS 800	LA1
	Photo Control	240W	4	UGS 800	PC2
	1" Rigid Steel Conduit With 2-#8 Cu. 600v. Cables unless Noted Otherwise		AS SHOWN		

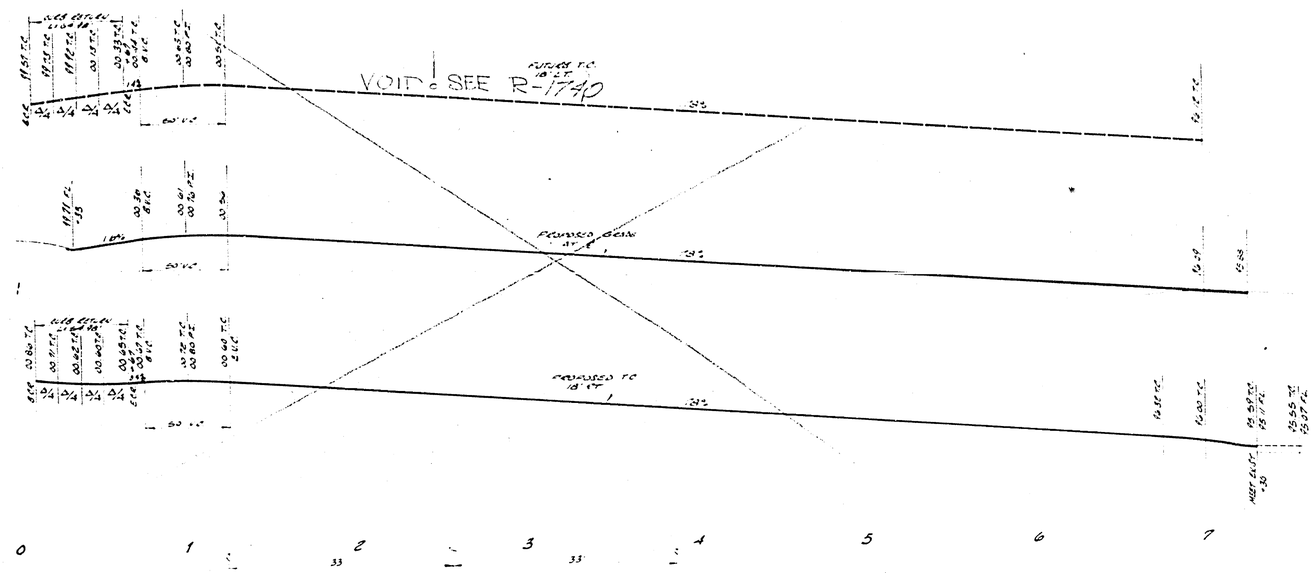

TRAFFIC CONTROL AND ST. NAME SIGN SCHEDULE		
A	BLAINE ST. / RUSTIN AVE.	1100 / 3200
B	R1 (STOP SIGN)	30" OCT.

TYPICAL SECTION-RUSTIN



CITY OF RIVERSIDE PUBLIC UTILITIES DEPARTMENT	RUSTIN AVENUE Ornamental Street Lights From Blaine St. to 660' north	ACCOUNT NO. L5-4900	
APPROVED BY / UTIL. ENGR. / DATE April 9, 1974	HORIZ SCALE 1" = 40' VERT SCALE 1" = 4'	SHEET 1 OF 1	FILE NO.

DESIGNED BY WJ DRAWN BY CCD CHECKED BY WJ

FILLED WITH