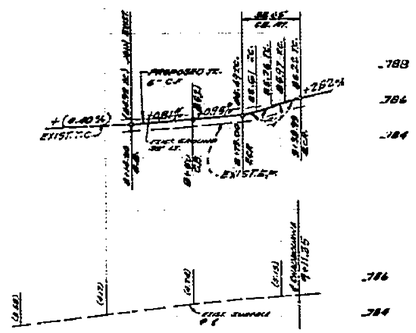

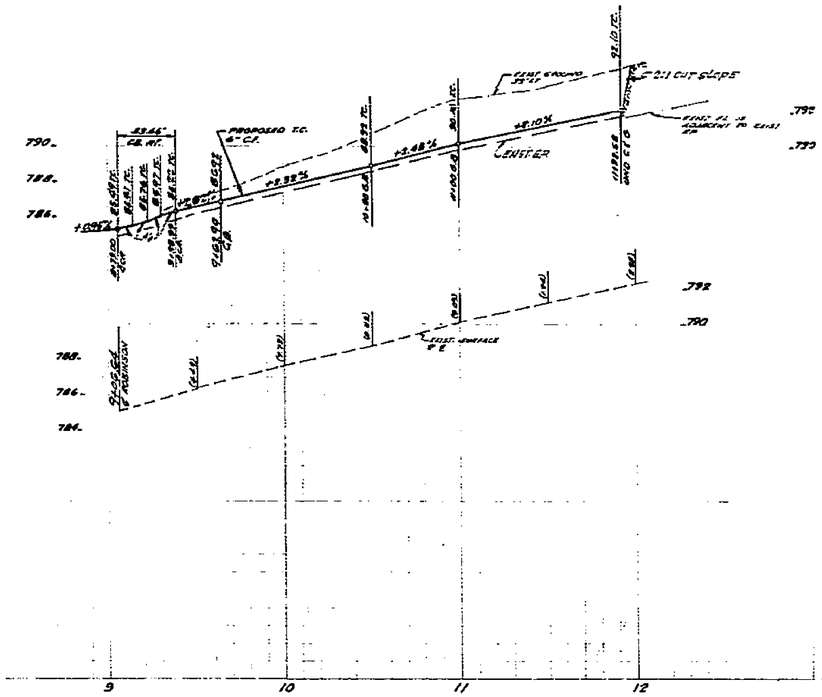

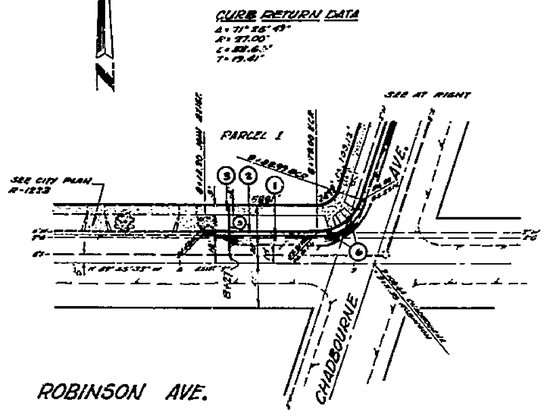

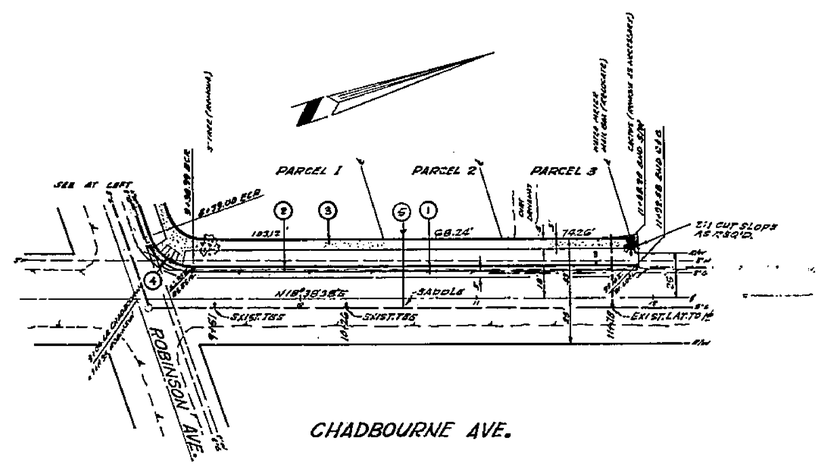

GENERAL NOTES

1. IT SHALL BE THE RESPONSIBILITY OF THE CONTRACTOR TO CLEAR THE RIGHT OF WAY IN ACCORDANCE WITH THE PROVISIONS OF LAW AS IT AFFECTS EACH UTILITY INCLUDING IRRIGATION LINES AND APPURTENANCES AND AT NO COST TO THE CITY.
2. CONSTRUCTION SHALL BE IN ACCORDANCE WITH THE CITY OF RIVERSIDE DEPARTMENT OF PUBLIC WORKS STANDARD DRAWINGS AND PRR STANDARD SPECIFICATIONS FOR PUBLIC WORKS CONSTRUCTION, 1973 EDITION.
3. TRIM EDGES OF EXIST. PAVEMENT WHERE NEW PAVING JOINS EXIST. PAVEMENT, TO A CLEAN STRAIGHT LINE. CONSTRUCT MATCH UP PAVING AS SHOWN AND OVERLAY AS DIRECTED IN THE FIELD TO PRODUCE A SMOOTH CROWN SECTION.
4. DRIVEWAY LOCATIONS TO BE DETERMINED AT THE TIME OF CONSTRUCTION AND SHALL BE IN ACCORDANCE WITH THE TRAFFIC ENGINEER AND STANDARD DRAWING 302.
5. CONSTRUCTION STAKES TO BE 5' BEHIND CURB AT 25' INTERVALS.

CONSTRUCTION NOTES

1. CONST. 2½" A.C. OVER 7" D.G. BASE. R-VALUE = 28 PER S.R. 446
2. CONST. CURB & GUTTER PER CITY STD DWG. 200 - 6" C.F.
3. CONST. PROPERTY LINE SIDEWALK PER CITY STD. DWG. 325
4. CONST. ACCESS RAMP PER CITY STD. DWG. 304
5. CONST. 4" VCP HOUSE LATERAL PER CITY STD. DWG. 454.
6. EXIST. WATER VALVES TO BE RELOCATED BY OTHERS PRIOR TO CONSTRUCTION.

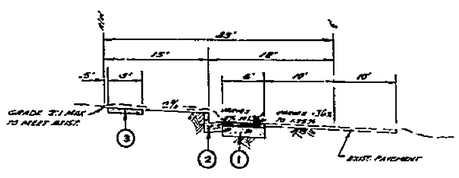

TYPICAL SECTION - ROBINSON AVE.

NO SCALE T.I. = 5

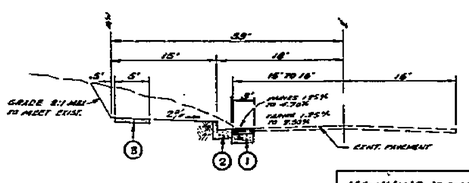

TYPICAL SECTION - CHADBOURNE AVE.

NO SCALE T.I. = 5

BENCH MARK G2-F
FK. NAIL & TAG IN CENTER OF NW CB. 12ST. @ TYLER ST. AND CAMPBELL AVE.
ELEV. 780.144

HAWKINS, ROBERTSON & ASSOC.
ENGINEERS & SURVEYORS
RIVERSIDE, CALIFORNIA
R.C.E. 16016 — DATE 3-26-74

FOR: RICHARD J. KIGLER

MARK	REVISIONS	APPR.	DATE

DESIGNED BY L.L. DRAWN BY L.L. CHECKED BY D.G.

CITY OF RIVERSIDE, CALIFORNIA
DEPARTMENT OF PUBLIC WORKS

APPROVED BY	BY	DATE
OFFICE ENGINEER		
PARK DEPARTMENT		
TRAFFIC DIVISION		
ASSISTANT CITY ENG.		

APPROVED BY
DIRECTOR OF PUBLIC WORKS
DATE 9-16-74

CHADBOURNE & ROBINSON
NW'LY CORNER POR P.M. 178

HORIZ. SCALE: 1" = 40' VERT. SCALE: 1" = 4'

PROJECT NO. R-1767
SHEET 1 OF 1
FILE NO.

74-2457

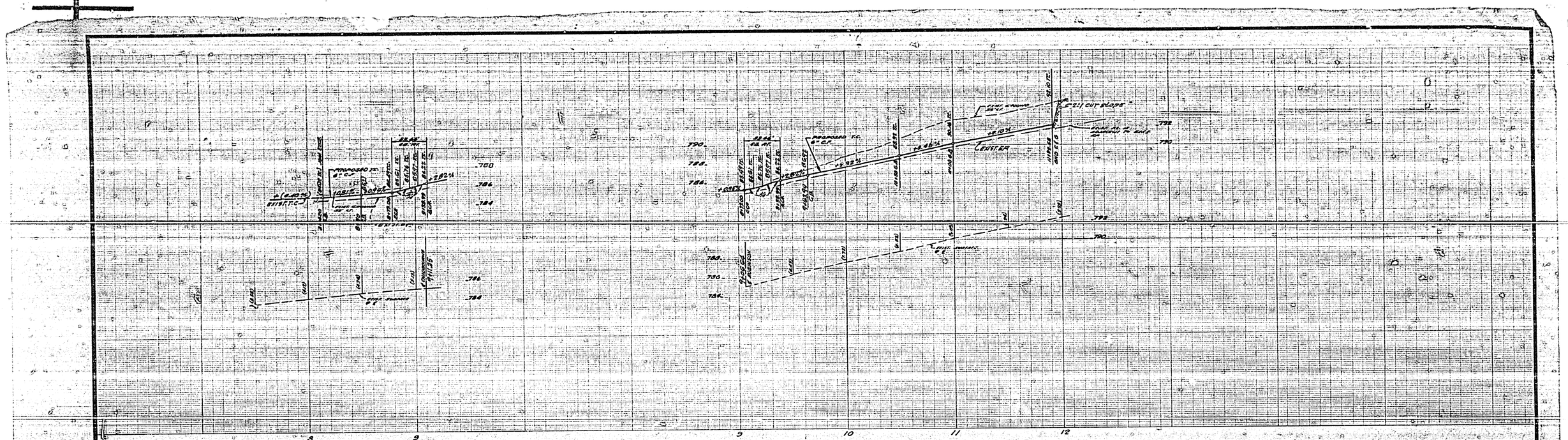

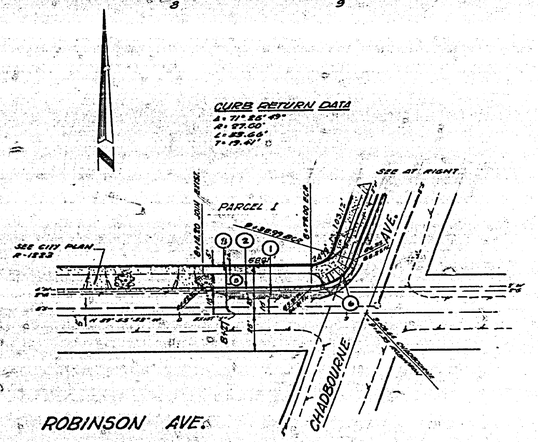

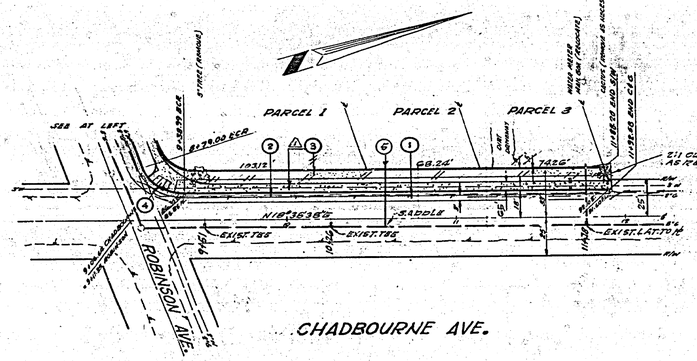

GENERAL NOTES

1. IT SHALL BE THE RESPONSIBILITY OF THE CONTRACTOR TO CLEAR THE RIGHT OF WAY IN ACCORDANCE WITH THE PROVISIONS OF LAW AS IT AFFECTS EACH UTILITY INCLUDING IRRIGATION LINES AND APPURTENANCES AND AT NO COST TO THE CITY.
2. CONSTRUCTION SHALL BE IN ACCORDANCE WITH THE CITY OF RIVERSIDE DEPARTMENT OF PUBLIC WORKS STANDARD DRAWINGS AND PBR STANDARD SPECIFICATIONS FOR PUBLIC WORKS CONSTRUCTION, 1973 EDITION.
3. TRIM EDGES OF EXIST. PAVEMENT WHERE NEW PAVING JOINS EXIST. PAVEMENT, TO A CLEAN STRAIGHT LINE. CONSTRUCT MATCH UP PAVING AS SHOWN AND OVERLAY AS DIRECTED IN THE FIELD TO PRODUCE A SMOOTH CROWN SECTION.
4. DRIVEWAY LOCATIONS TO BE DETERMINED AT THE TIME OF CONSTRUCTION AND SHALL BE IN ACCORDANCE WITH THE TRAFFIC ENGINEER AND STANDARD DRAWING 802.
5. CONSTRUCTION STAKES TO BE 5' BEHIND CURB AT 25' INTERVALS.

CONSTRUCTION NOTES

1. CONST. 2½" A.C. OVER 7" D.G. BASE. R-VALUE = 28 PER S.R. 440
2. CONST. CURB & GUTTER PER CITY STD DWG. 200 - 6" C.F.
3. CONST. PROPERTY LINE SIDEWALK PER CITY STD. DWG. 825
4. CONST. ACCESS RAMP PER CITY STD. DWG. 804
5. CONST. 4" VCP HOUSE LATERAL PER CITY STD. DWG. 454.
6. EXIST. WATER VALVES TO BE RELOCATED BY OTHERS PRIOR TO CONSTRUCTION.

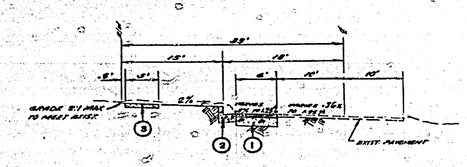

TYPICAL SECTION - ROBINSON AVE.
NO SCALE
V.I. = 5

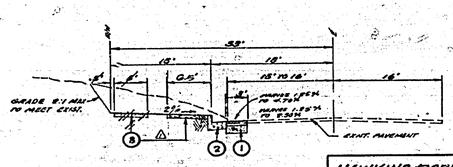

TYPICAL SECTION - CHADBOURNE AVE.
NO SCALE
V.I. = 5

BENCHMARK
PK NAIL & TAG IN CENTER OF N/W CB. RET. @ TYLER ST. AND CAMPBELL AVE.
ELEV. 780.141

AS BUILT 9/17/81

HAWKINS, ROBERTSON & ASSOC.
ENGINEERS & SURVEYORS
RIVERSIDE, CALIFORNIA
R.C.E. 16012 — DATE 3-26-74
FOR: RICHARD J. KIELER

MARK	REVISIONS	APPR.	DATE
1	CHANGED SIDEWALK TO CURB TYPE		8-6-81

DESIGNED BY L.L. DRAWN BY L.L. CHECKED BY R.G.

CITY OF RIVERSIDE, CALIFORNIA
DEPARTMENT OF PUBLIC WORKS

	BY	DATE
APPROVED BY		
OFFICE ENGINEER		
PARK DEPARTMENT		
TRAFFIC DIVISION		
ASSISTANT CITY ENG.		

APPROVED BY
DIRECTOR OF PUBLIC WORKS
DATE 9-16-74

CHADBOURNE & ROBINSON
NW'LY CORNER FOR RM. 178

HORIZ. SCALE: 1" = 40' VERT. SCALE: 1" = 4'

PROJECT NO. R-1767
SHEET 1 OF 1
FILE NO. 74-2487