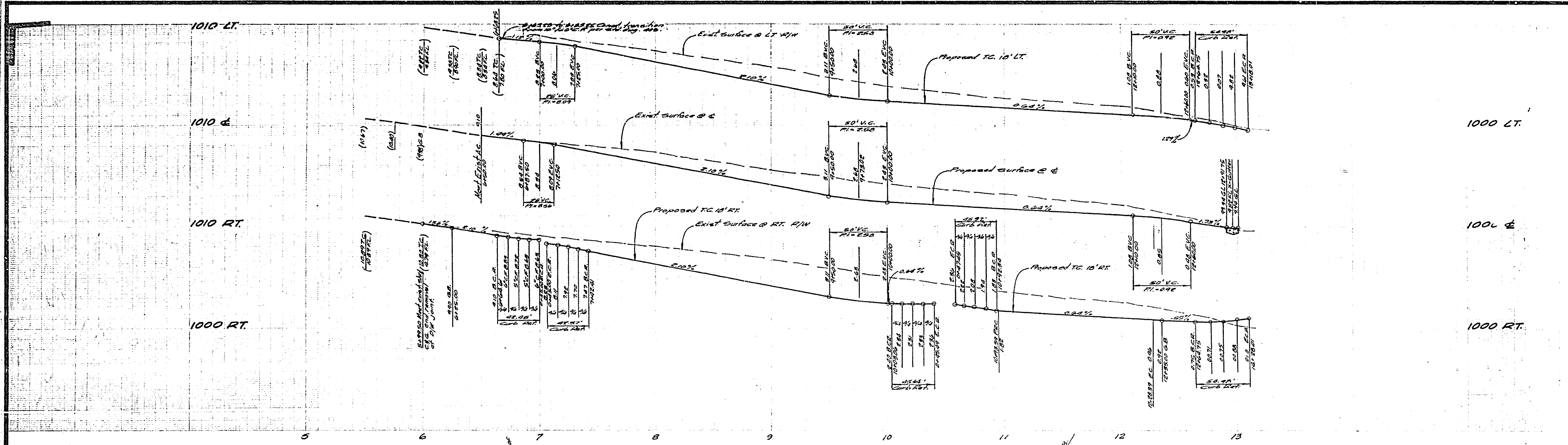

GENERAL NOTES:

1. Construction shall be in accordance with the standard specifications for Public Works construction, 1973 edition and City of Riverside standard drawings.
2. It shall be the responsibility of the contractor to clear the Right of Way in accordance with the provisions of law as it affects each utility including irrigation lines and appurtenances and at no cost to the University.
3. All traffic control signs be installed prior to opening the street to traffic.
4. Curb and gutter shall be staked with 5' offsets at 25' intervals.
5. Trim edge of existing pavement where new pavement joins to a smooth straight line. Construct match-up paving, as shown and overlay paving as directed in the field, to produce a smooth section. Engineer estimates overlay to be 40 tons.

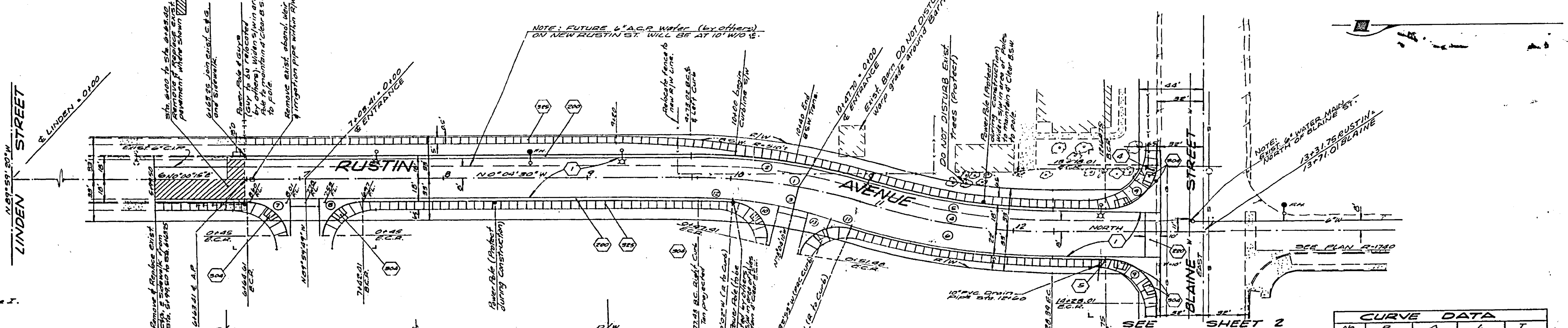

CONSTRUCTION NOTES:

- (200) Construct City of Riverside standard no. 200, Curb and Gutter type I.
- (304) Construct City of Riverside standard no. 304, Access Ramp.
- (410) Construct City of Riverside standard no. 410, Flat outlet structure. Modify curb opening to 4" (6" C.F.) use plate per std. 408. Use #5 bars @ 5" O.C. in front 2' of structure.
- (325) Construct City of Riverside standard no. 325, sidewalk.
- (1) Place 2½" A.C. over 6½" DG Base, per Typical section on sheet no. 1.
- (2) Place 4" A.C. over 10" DG Base, per Typical section on sheet no. 1.
- (3) Overlay exist. pavement per General Note no. 5. Limits shown by
- (220) Construct City of Riverside standard no. 220 cross gutter and Aprons. Width shown at each location.
- (4) "No Stopping Signs" Relocate in 6"□ blockout
- (5) R1 (Stop Sign) 30" Octagon in 12" Blockout

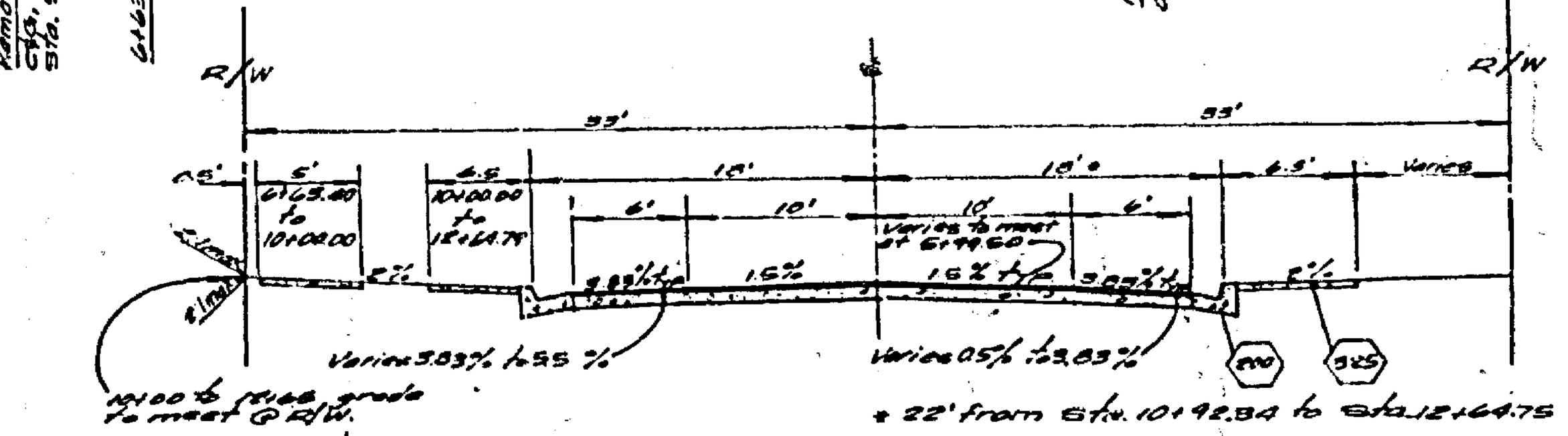

TYPICAL SECTION
RUSTIN AVENUE

BENCH MARK:
"P.K." Nail & Riverside City Engineer Tag in N.E. C/R Blain & Canyon Crest Elev. 1037.96 C.R.F.B. 978/44

CURVE DATA

No.	R	Δ	L	T
1	356.40	19°25'08"	120.57	60.87
2	374.40	19°25'08"	126.66	63.94
3	250.00	21°31'57"	93.93	47.52
4	400.00	19°18'52"	134.80	68.05
5	382.00	19°18'52"	128.74	64.98
6	422.00	21°27'07"	158.00	79.94
7	27.00	90°04'41"	42.46	27.04
8	27.00	89°55'19"	42.37	27.96
9	35.00	90°00'00"	54.97	40.00
10	27.00	96°25'52"	45.44	30.21
11	422.00	02°01'54"	14.96	7.48
12	250.00	05°54'20"	24.82	12.17
13	27.00	97°26'23"	45.92	30.75

ALBERT A. WEBB ASSOCIATES
CIVIL ENGINEERS
RIVERSIDE, CALIFORNIA
APPROVED BY [signature] DATE 4-2-76
R.E. No. 21884
W.O. 76-14 FOR: U.C.R./CITY OF RIVERSIDE F.B. 1017

MARK	REVISIONS	APPR.	DATE

DESIGNED BY BE DRAWN BY BE/RP CHECKED BY

CITY OF RIVERSIDE, CALIFORNIA
PUBLIC WORKS DEPARTMENT

APPROVED BY	BY	DATE
PRINCIPAL ENGINEER		
PARK DEPARTMENT		
TRAFFIC DIVISION		
CHIEF PUB. WKS. ENGR.		

APPROVED BY [signature] DIRECTOR OF PUBLIC WORKS
DATE 9/1/76

STREET PLAN AND PROFILE
UCR/CITY ATHLETIC COMPLEX, PHASE I
PROJECT No. 958800-A
RUSTIN AVENUE
663' N'LY OF LINDEN TO BLAINE
SCALE: HORZ. 1" = 40' VERT. 1" = 4'

INDEXED
ACCOUNT No. 31-532-471
DRAWING NUMBER
R-1897
SHEET 1 OF 2
76-14A

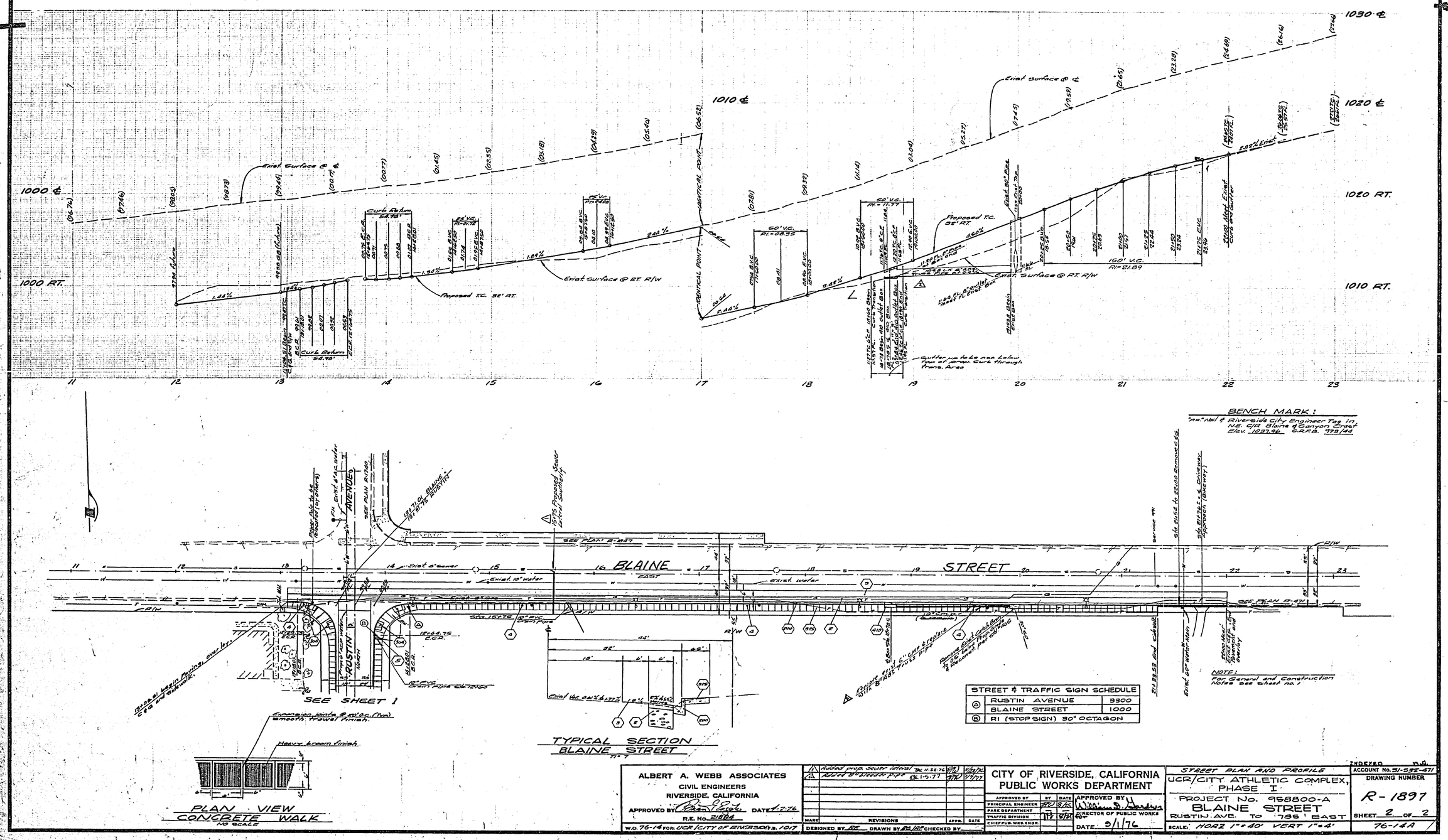
1030 ℄
1020 ℄
1010 ℄
1000 ℄
1020 RT.
1010 RT.
1000 RT.
Exist surface @ ℄
Exist surface @ RT. R/W
Proposed T.C. 32' RT.
VERTICAL POINT
50' V.C. PI=08.32
160' V.C. PI=21.89
20' V.C. R=+2,777
Curb Return R=25'
Curb Return R=30'
2.44%
1.84%
1.00%
5.44%
0.60%
Exist. 20" Storm Drain
Exist. 42" Storm Drain
Exist. 42" Water Main
Exist. 10" Water
Exist. 8" Sewer
Exist. 8" Water
Exist. 6" Water
Exist. 4" Water
Exist. 12" Water
Exist. 16" Water
Exist. 24" Water
Exist. 30" Water
Exist. 36" Water
Exist. 48" Water
Exist. 54" Water
Exist. 60" Water
Exist. 72" Water
Exist. 84" Water
Exist. 96" Water
Exist. 108" Water
Exist. 120" Water
Exist. 132" Water
Exist. 144" Water
Exist. 156" Water
Exist. 168" Water
Exist. 180" Water
Exist. 192" Water
Exist. 204" Water
Exist.