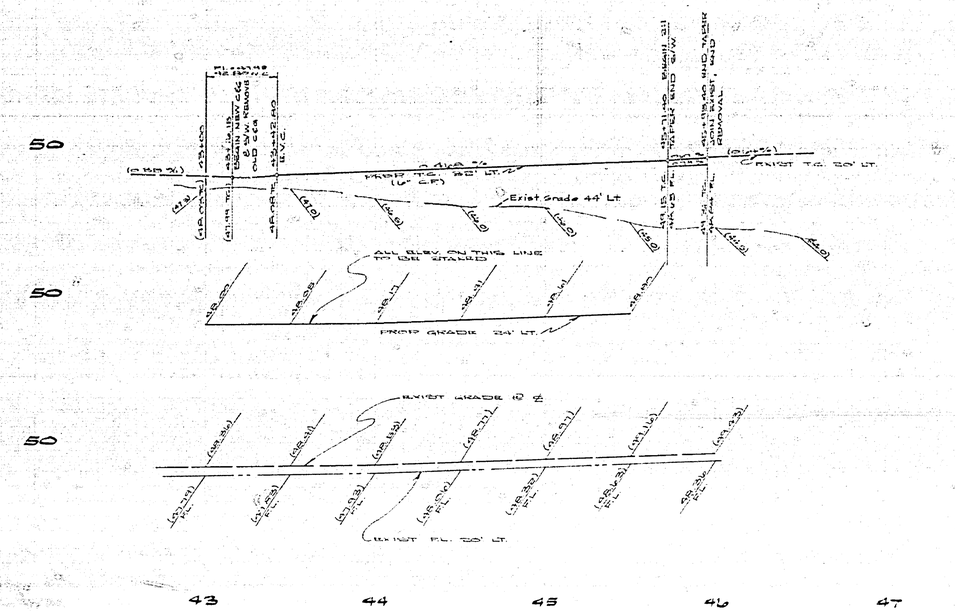

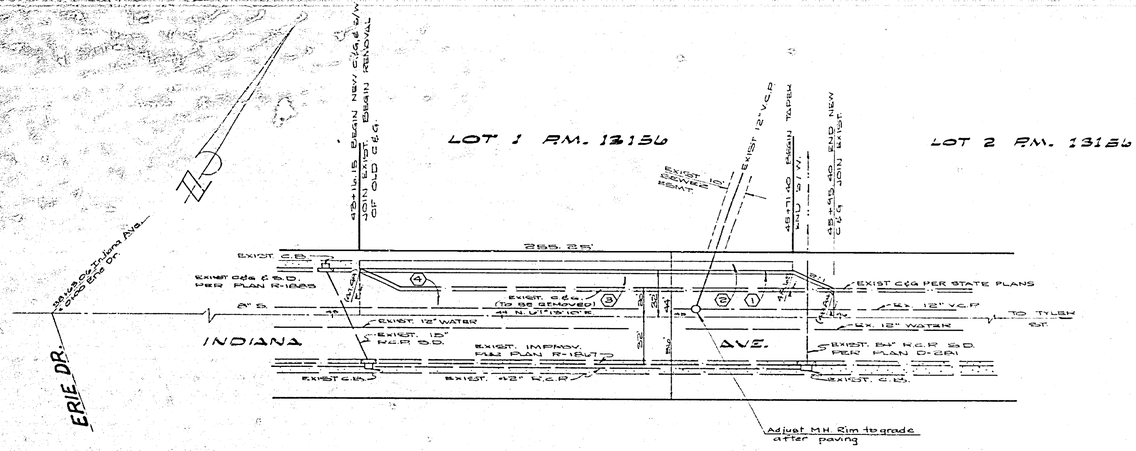

TRACT NO. 6070-1

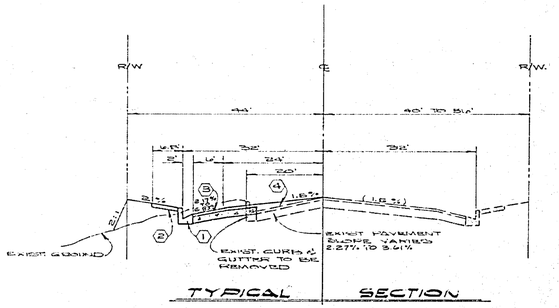

TYPICAL SECTION

INDIANA AVE.

GENERAL NOTES:

1. THE PRIVATE ENGINEER SIGNING THESE PLANS IS RESPONSIBLE FOR THE ACCURACY AND ACCEPTABILITY OF THE WORK HEREON. IN THE EVENT OF DISCREPANCIES ARISING DURING CONSTRUCTION, THE PRIVATE ENGINEER SHALL BE RESPONSIBLE FOR DETERMINING AN ACCEPTABLE SOLUTION AND REVISING THE PLANS FOR APPROVAL BY THE CITY.
2. CONSTRUCTION SHALL BE IN ACCORDANCE WITH THE STANDARD SPECIFICATIONS FOR PUBLIC WORKS CONSTRUCTION (1976 EDITION) AND PER CITY OF RIVERSIDE STANDARD DRAWINGS.
3. ALL FLAGGED ELEVATIONS SHALL BE STAKED IN THE FIELD BY THE ENGINEER.
4. IT SHALL BE THE RESPONSIBILITY OF THE CONTRACTOR TO CLEAR THE RIGHT OF WAY IN ACCORDANCE WITH THE PROVISIONS OF LAW AS IT AFFECTS EACH UTILITY (INCLUDING IRRIGATION) LINES AND APPURTENANCES AND AT NO COST TO THE CITY.
5. TRIM EDGE OF EXIST. PAVEMENT WHERE NEW PAVEMENT JOINS TO A SMOOTH STRAIGHT LINE. CONSTRUCTION MATCH-UP PAVING AS SHOWN ON PLAN AND OVERLAY PAVING AS DIRECTED IN THE FIELD TO PRODUCE A SMOOTH SECTION. ENGINEER ESTIMATES OVERLAY TO BE 42 TONS.
6. SEE "STREET LIGHTING PLANS" FOR QUANTITY AND LOCATION OF REQUIRED STREET LIGHTS.
7. CURB SHALL BE STAKED AT 25' INTERVALS AND 3' OFFSETS WHERE GRADES ARE 0.4 % OR GREATER. CURB HAVING GRADES OF LESS THAN 0.4 % WILL BE AT 12.5' INTERVALS AND 3' OFFSETS. IN ADDITION, ON CURB GRADES OF LESS THAN 0.4 %, 3/4" SOLID STEEL DOWELS WILL BE REQUIRED AT ALL EXPANSION JOINTS.
8. CONSTRUCT DRIVEWAY APPROACHES PER STD DWG. 302. EXACT SIZE AND LOCATION TO BE DETERMINED AT THE TIME OF CONSTRUCTION AS APPROVED BY THE TRAFFIC ENGINEER.

CONSTRUCTION NOTES:

1. CONSTRUCT CURB & GUTTER PER RIVERSIDE CITY STD. NO. 200 6" C.F.
2. CONSTRUCT 6' CURB SIDEWALK PER RIVERSIDE CITY STD. NO. 328.
3. CONSTRUCT 4" A.C. PAVEMENT OVER 8" D.G. OR 6 1/2" A.C. OVER COMPACTED NATIVE, PER R-1867
4. CONSTRUCT VARIABLE A.C. OVERLAY.

BENCH MARK:

BRASS DISC, SET IN CONCRETE STAMPED 1601-25-1.65 ON WEST SIDE OF TYLER ST. 200'± NORTH OF INDIANA AND 1'± NORTHEAST OF BRIDGE NO. 54-419.

ELEV. 756.1665

ALBERT A. WEBB ASSOCIATES
CIVIL ENGINEERS
RIVERSIDE, CALIFORNIA
APPROVED BY [signature] DATE 9/10/78
R.E. No. 9376

CITY OF RIVERSIDE, CALIFORNIA
DEPARTMENT OF PUBLIC WORKS
APPROVED BY [signature] DIRECTOR OF PUBLIC WORKS
DATE 1/24/79

STREET PLAN & PROFILE
INDIANA AVE.
PARCEL 1 (P.M. 13156) (26.R-87-778)

INDEXED RMF
ACCOUNT No. 76-151
DRAWING NUMBER R-2146
SHEET 1 OF 1

76-151 PAGE SETTER — DRAWN BY M.O. — CHECKED BY RWH — REVIEWED BY AB — DATE 1-24

SCALE HORIZ. 1" = 40' VERT. 1" = 4'

76-151-A