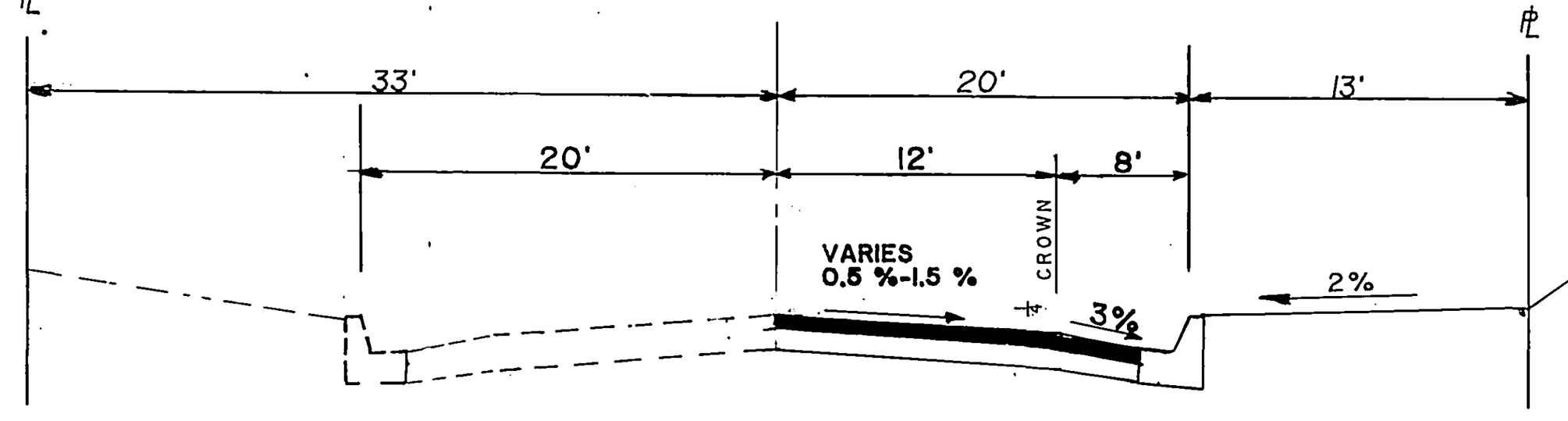

TYPICAL SECTION

GRIFFITH STREET

NTS

T.I. = 6

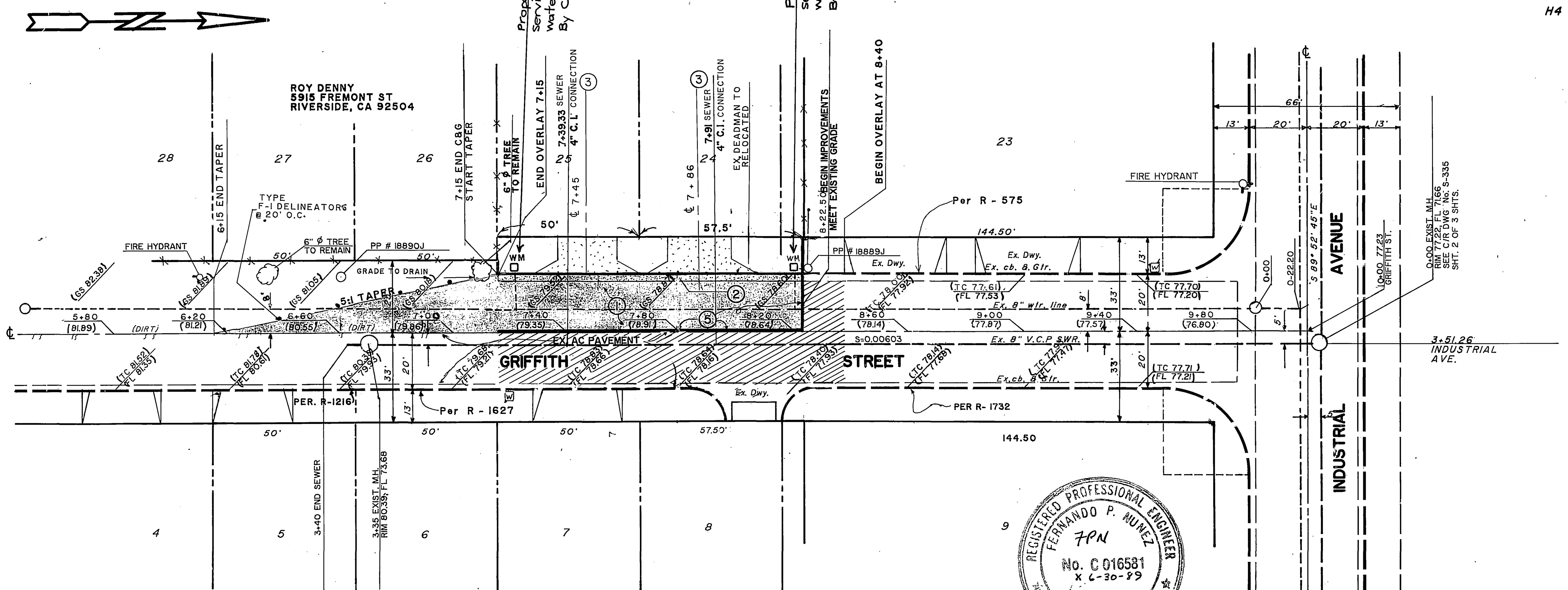

REGISTERED PROFESSIONAL ENGINEER
FERNANDO P. NUNEZ
No. C 016581
x 6-30-89
CIVIL
STATE OF CALIFORNIA

CONSTRUCTION NOTES

1. CONSTRUCT 6" AC OVER 9" C.A.B.
2. CONSTRUCT 6" CURB & 2' GUTTER PER CITY STD.NO. 200, TYPE A-2 .
3. CONSTRUCT DRIVEWAY APPROACH PER CITY STD. NO. 302 TYPE; A= 22', B= 36',
4. REMOVE EXIST. EDGE BOARD & MATCH PAVEMENT GRADE

////// OVERLAY AREA TO JOINT SMOOTHLY TO EX. PAVING TO THE SATISFACTION OF CITY INSPECTOR.

BENCH MARK DESCRIPTION

H4 - B SET P.K. NAIL AND TAG IN NW CB. RET @ JURUPA AVE. & FREMONT ST. FB 739/47

EL. 790.235

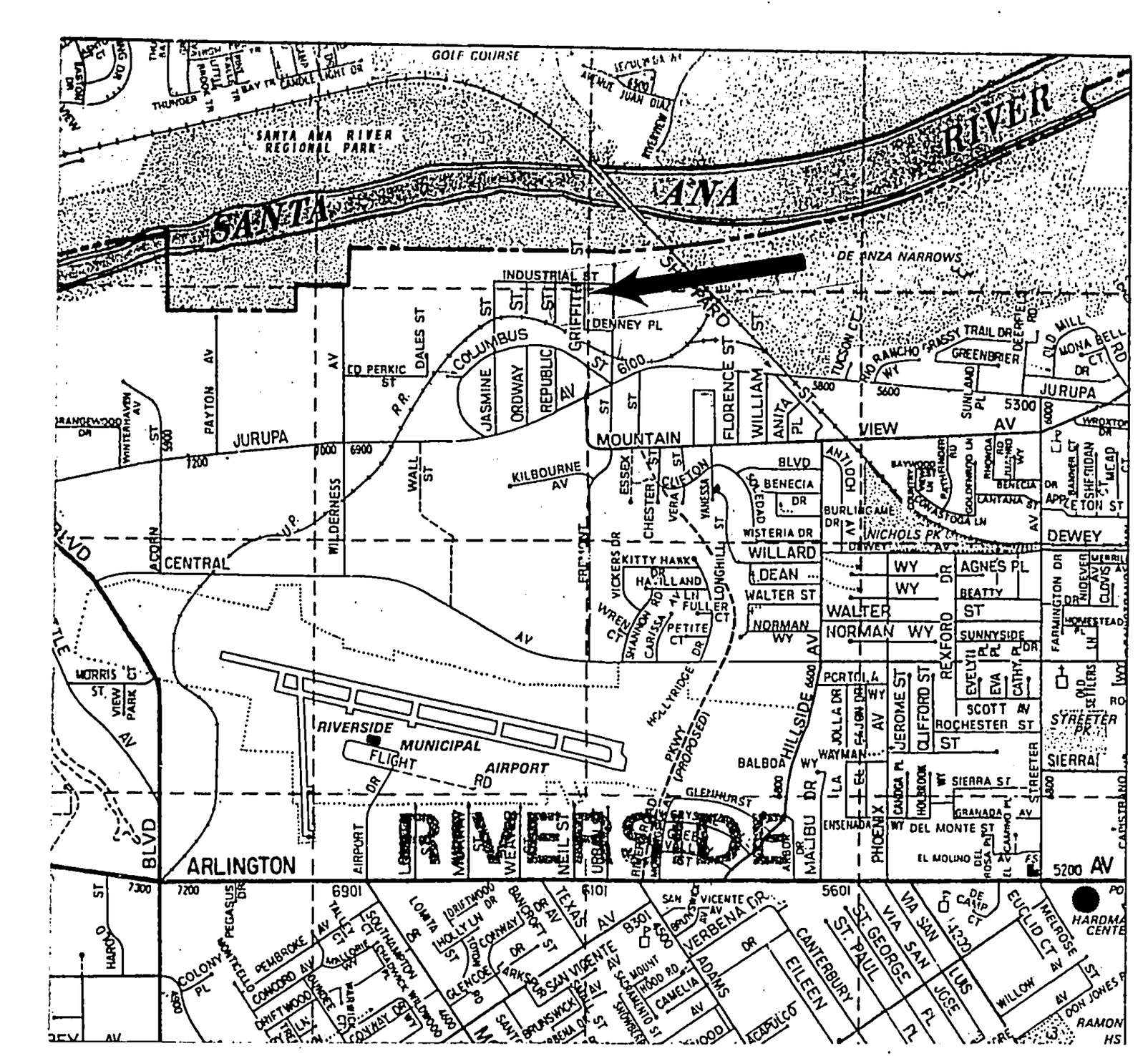

VICINITY MAP

GENERAL NOTES

1. It shall be the responsibility of the contractor to clear the right of way in accordance with the provisions of law as it affects each utility including irrigation lines and appurtenances and at no cost to the City.
2. Construciton shall be in accordance with the City of Riverside Department of Public Works, Standard Drawings, Standard Drawing No. 10 and the Standard Specifications for Public Works Construction, current edition.
3. Trim edge of existing pavement to a smooth, straight line to join new pavement. Construct match-up paving as shown on plan and overlay paving as directed in the field to produce a smooth section.
4. Construct driveway approaches per Std. Dwg. 302 to size and location hereon.
5. Curb and gutter shall be staked with 3 ft. offsets at 25 ft. intervals.
6. Any quantities shown are for information only and the City of Riverside is not responsible for their accuracy.
7. All flagged elevations shall be staked in the field by the private engineer.
8. The private engineer signing these plans is repsonsible for assuring the accuracy and acceptability of the work hereon. In the event of discrepancies arising during construction as a result of errors or omissions, the private engineer shall be repsonsible for determining an acceptable solution and revising the plans for approval by the City.
9. Notice to contractor: The existence and loacation of any underground utility piles or structures shown on these plans were obtained by a search of the available records. To the best of our knowledge these are no existing utilities except as shown on these plans. The contractor is required to take due precautionary measures to protect the utility lines shown and any other lines not shown on these plans or not of record.
10. The contractor shall call for location request to Underground Service Alert (USA), Phone No. 1-800-422-4133, two working days before digging. No construction permit will be issued by the Public Works Department involving excavation for underground facilities unless the applicant has been provided an inquiry identification number by U.S.A. All work for buried utilities in street R/W shall be completed prior to construction of street section.

STREET TREES SHALL BE INSTALLED AS A REQUIREMENT OF THE RELATED DESIGN REVIEW CASE.
REVIEWED BY: Jeffrey A. Bellini DATE 4-29-87

CITY OF RIVERSIDE / OVERHEAD & UNDERGROUND
CHIEF UTILITIES ENGINEER, ELECTRICAL DATE 4/10/87

PACIFIC TELEPHONE COMPANY
APPROVED BY: DATE 4/29/87

CITY OF RIVERSIDE / WATER SYSTEM
APPROVED BY: Robert S. Ayers Jr. DATE 4/22/87

CITY TAX LICENSE CERT. # 033566

GOOD UNTIL :12-24-87

NUNEZ ENGINEERING
6509 PAINTER AVE.
WHITTIER, CA 90601
(213) 945-8915
Fernando P. Nunez
FERNANDO P. NUNEZ
RCE No. 016581 EXP. 6-30-89

MARK	REVISIONS	APPR.	DATE

DESIGNED BY JC DRAWN BY LG CHECKED BY FPN

CITY OF RIVERSIDE
PUBLIC WORKS DEPARTMENT

APPROVED BY	DATE	BY
PRINCIPAL ENGINEER	5-8-87	
PARK DEPARTMENT	4-29-87	
TRAFFIC DIVISION	5-8-87	
CHIEF P. W. ENGINEER	5/8/87	

APPROVED BY William D. Gardner
PUBLIC WORKS DIRECTOR
DATE 5-12-87

STREET IMPROVEMENT
PLAN & PROFILE
GRIFFITH STREET
(WEST SIDE, SOUTHERLY OF INDUSTRIAL ST.)
FOR: BUILDING PERMIT 5833,41 GRIFFITH ST.

HORIZ. SCALE: 1" = 30' VERT. SCALE: 1" = 4'

ACCOUNT NO. 033566
PROJECT: NE 86145
R-2874
SHEET 1 OF 1