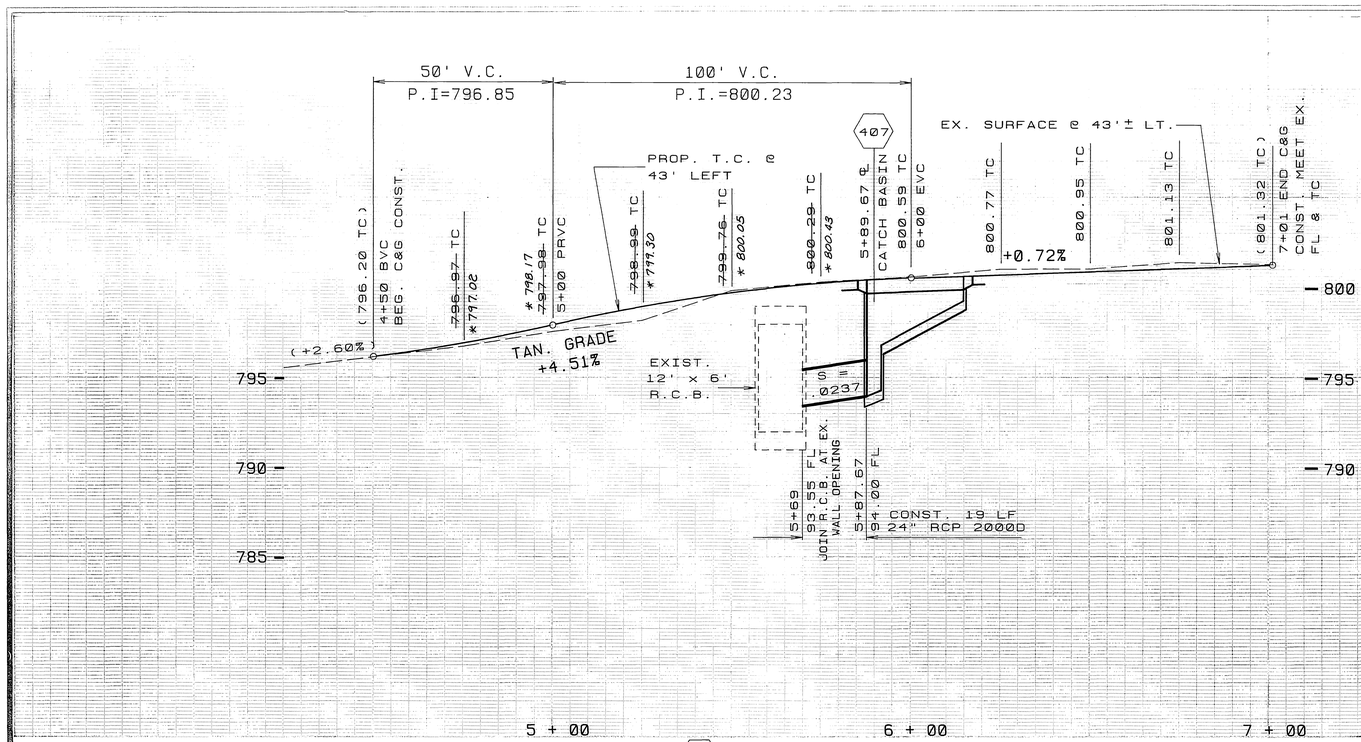

CONSTRUCTION NOTES

NUMBERS ABOVE 100 IN A HEXAGON ON THE PLAN REFER TO THE RESPECTIVE STANDARD DRAWING AND SHALL BE CONSTRUCTED ACCORDINGLY, UNLESS MODIFICATIONS ARE NOTED ON THE PLAN OR COVER SHEET. ANY NUMBER SHOWN BELOW THE STANDARD DRAWING NUMBER INDICATES THE SPECIFIC ALTERNATE TO BE CONSTRUCTED.

(1) EXISTING UTILITIES SHOWN ON THIS PLAN ARE PLOTTED FROM UTILITY RECORDS. THE CONTRACTOR IS REQUIRED TO TAKE DUE PRECAUTIONARY MEASURES TO LOCATE AND PROTECT ALL UTILITIES WHETHER OR NOT SHOWN ON THIS PLAN. IF THE COVER OF A UTILITY IS KNOWN, IT IS SHOWN INTHE PROFILE. UTILITIES IN THE PROFILE AS ---A---C---D--- INDICATES THAT THE COVER IS UNKNOWN, BUT THE UTILITY IS NOT EXPECTED TO CONFLICT WITH THE PROPOSED IMPROVEMENTS.

(2) ALL ELEVATIONS SHOWN ON THE PLANS SHALL BE STAKED IN THE FIELD.

(3) PRIME CONTRACTORS BIDDING THIS WORK SHALL HAVE A CLASS A OR C-08 LICENSE.

CONSTRUCTION LEGEND

OL — OVERLAY EXISTING AC WITH A VARIABLE THICKNESS OF DGAC (0.03'-0.30').

BENCHMARK 83-71

BRASS DISC 146' N.W. ALONG LA SIERRA AVE. FROM ℄ INT. ARIZONA, 34' N.E. LA SIERRA AVE. 8' E/O P.P. #2960J PER RIVERSIDE CO. BM. BOOK
ELEVATION 783.413

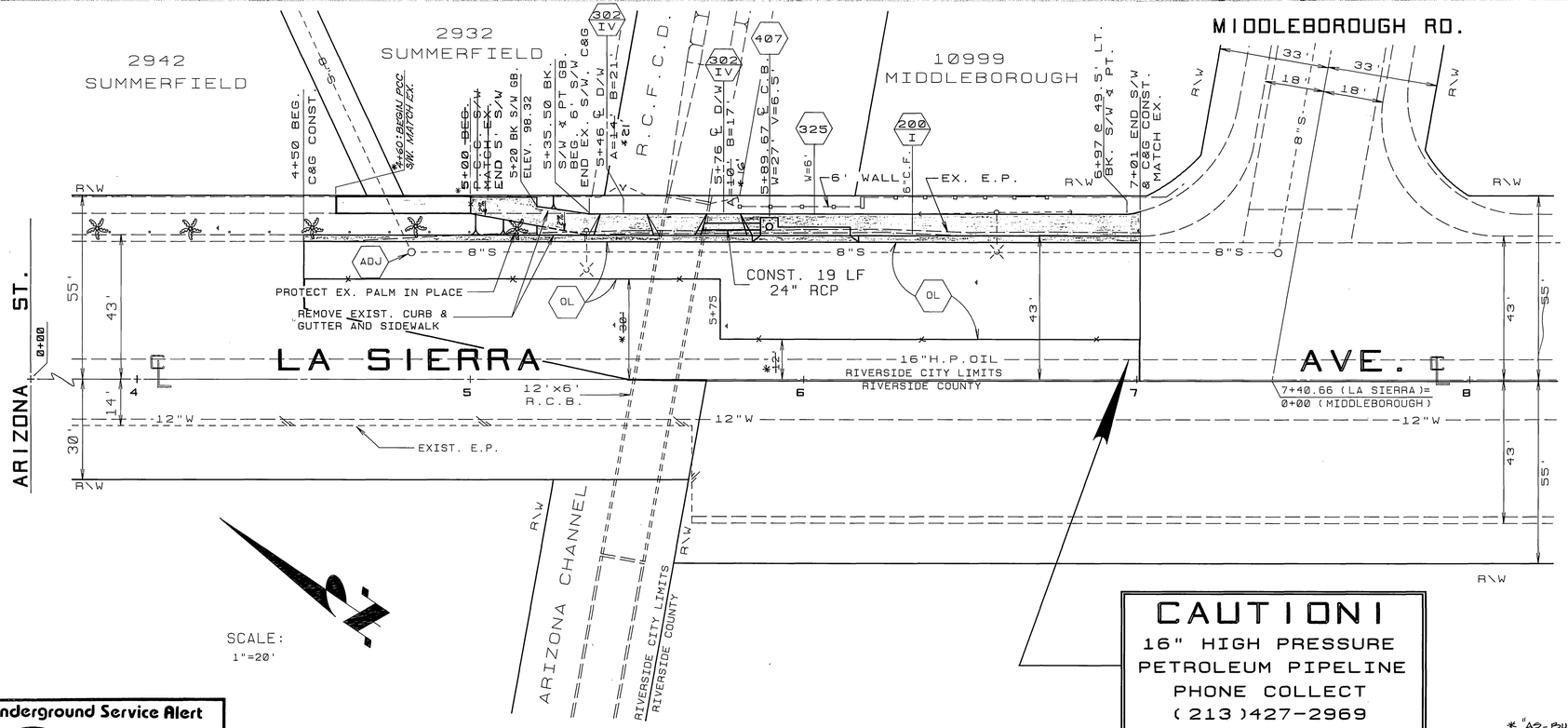

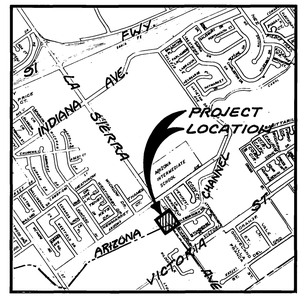

PROJECT LOCATION MAP

SCALE 1"=1600'

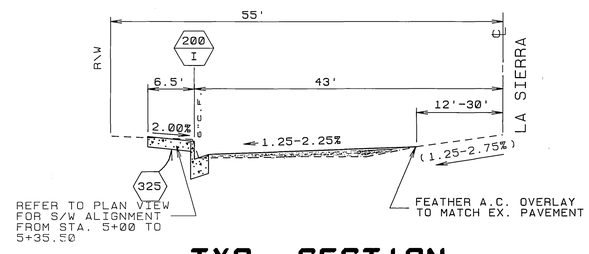

TYP. SECTION STA. 5+00 TO 7+01

SCALE: HORIZ. 1"=10'
VERT. 1"= 2'

CAUTION!
16" HIGH PRESSURE
PETROLEUM PIPELINE
PHONE COLLECT
(213)427-2969

Underground Service Alert
CALL BEFORE YOU DIG
Call: TOLL FREE
1-800
422-4133
TWO WORKING DAYS BEFORE YOU DIG

ENGINEER IN RESPONSIBLE CHARGE
Ronald C. Mueller
RONALD C. MUELLER
R.C.E. 29510 expires 3-31-91
DATE 6-20-88

REGISTERED PROFESSIONAL ENGINEER
RONALD C. MUELLER
NO 29510
Expires 3/31/91
CIVIL
STATE OF CALIFORNIA

MARK	REVISIONS	APPR.	DATE

DESIGNED BY SN DRAWN BY RVZ CHECKED BY RCM

* "AS-BUILT" SN

INDEXED 8-10-88 HI

CITY OF RIVERSIDE
PUBLIC WORKS DEPARTMENT

APPROVED BY	DATE	BY
PRINCIPAL ENGINEER	6-21-88	
PARK DEPARTMENT	—	—
TRAFFIC DIVISION	—	—
CHIEF P.W. ENGINEER	6-23	
CHIEF P.W. INSPECTOR	6-16-88	RSK
SURVEYOR	6-16-88	JWS

APPROVED BY Barry Beck
PUBLIC WORKS DIRECTOR
DATE 6/24/88

LA SIERRA AVE. WIDENING @ ARIZONA CHANNEL

450' S/O ARIZONA TO MIDDLEBOROUGH

HORIZ. SCALE: 1"= 20' VERT. SCALE: 1"= 4'

ACCOUNT NO. 38-575-258-87

R-2964

SHEET 1 OF 1

OZALID NO.1