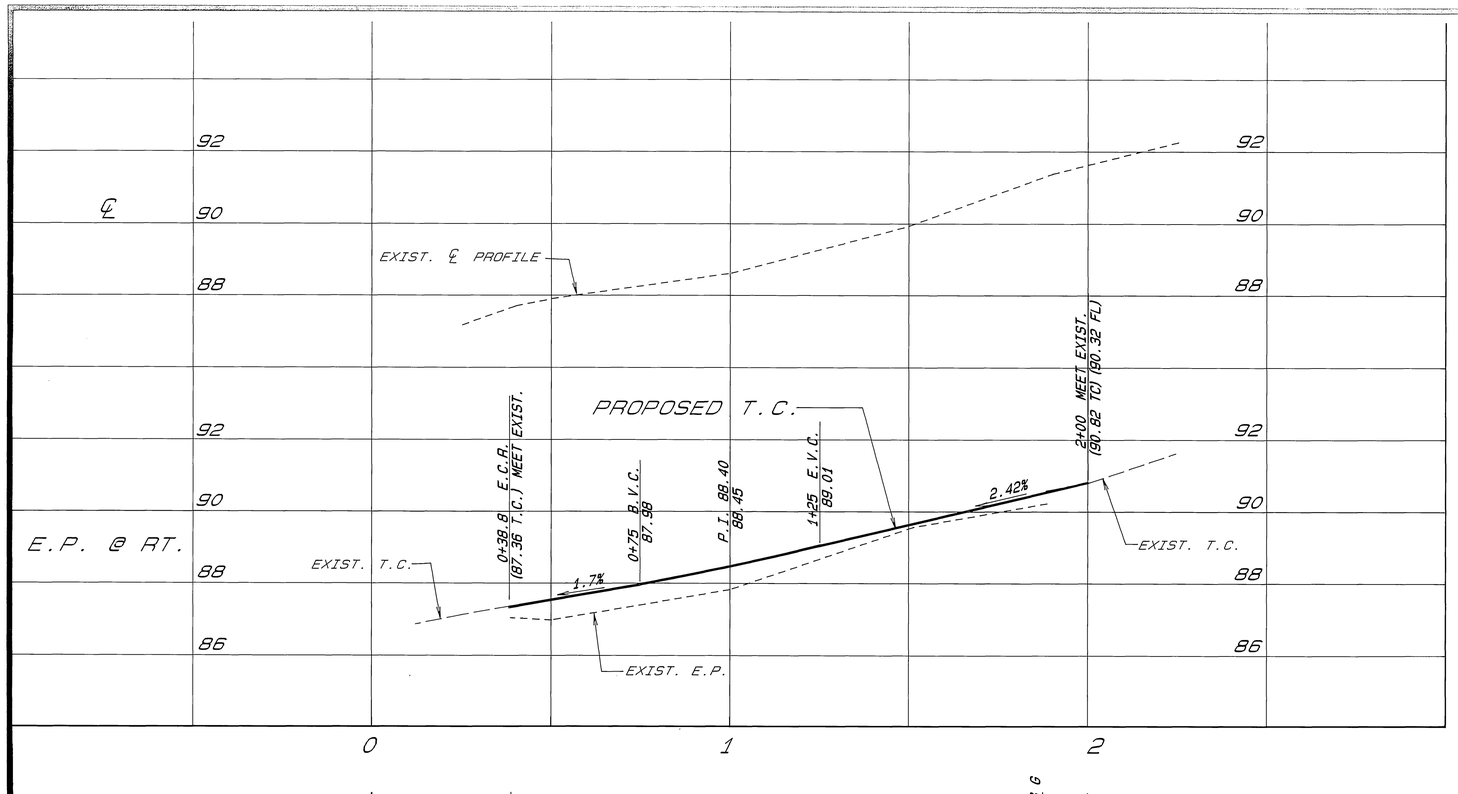

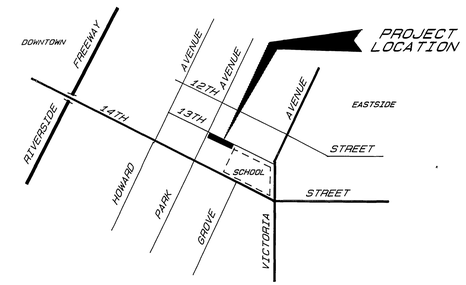

VICINITY MAP

NO SCALE

GENERAL NOTES

1. CONSTRUCTION SHALL BE IN ACCORDANCE WITH THE CITY OF RIVERSIDE STD. DWGS. AND STD. SPECS. FOR PUBLIC WORKS CONSTRUCTION, 1988 EDITION.

CONSTRUCTION NOTES

1. CONSTRUCT VARIABLE THICKNESS A.C. OVERLAY.
2. CONSTRUCT 2.5" A.C. OVER 6" A.B. ~~(2' WIDE)~~ *4' WIDE.
200. CONSTRUCT CONC. CURB & GUTTER PER STD. DWG. NO. 200, 6" C.F.
302. CONSTRUCT CONC. DRIVEWAY APPROACH PER STD. DWG. NO. 302, A=20', B=27'.
325. CONSTRUCT 5' WIDE CONC. SIDEWALK PER STD. DWG. NO. 325.

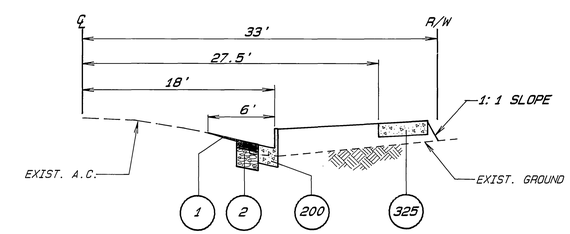

TYPICAL X-SECTION

(@ STA. 1+00)

NO SCALE

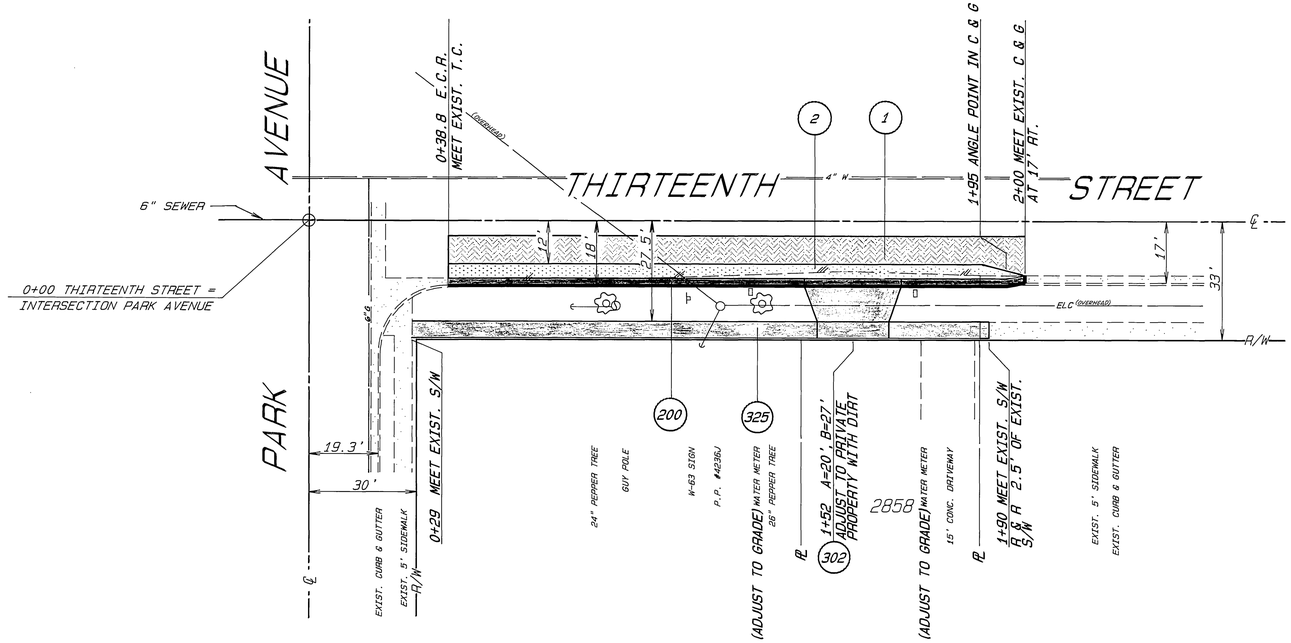

BENCH MARK: 878.675
PK. IN W'LY CB. OF HOWARD ST.
130' N'LY 14TH ST. PER FB. 958/58

ENGINEER IN RESPONSIBLE CHARGE
HANS J. KAMRATH
R.C.E. 14712 expires 3/31/89
DATE 12/6/1988

REGISTERED PROFESSIONAL ENGINEER HANS J. KAMRATH NO: 14712 CIVIL STATE OF CALIFORNIA

MARK	REVISIONS	APPR.	DATE

DESIGNED BY [signature] DRAWN BY [signature] CHECKED BY

CITY OF RIVERSIDE
PUBLIC WORKS DEPARTMENT

APPROVED BY	DATE	BY
PRINCIPAL ENGINEER	12-6-88	[signature]
PARK DEPARTMENT		
TRAFFIC DIVISION	12-5-88	[signature]
INSPECTION	12/5/88	[signature]
SURVEY	12/5/88	[signature]

APPROVED BY Barry Beck
PUBLIC WORKS DIRECTOR
DATE 12/9/88

THIRTEENTH STREET IMPROVEMENTS

PARK AVENUE TO 200' E'LY

HORIZ. SCALE: 1" = 20' VERT. SCALE: 1" = 2'

*AS BUILT 1-18-91 BRION INDEXED: [signature]

ACCOUNT NO. 15-550-588-32

R-3018

SHEET 1 OF 1

OZALID-NO.2