NOTES:

1. STAGE CONSTRUCTION PLANS SHOWN HEREIN SHOULD BE USED AS A GUIDE. CONTRACTOR SHALL SUBMIT DETAILED TRAFFIC HANDLING PLANS & STAGE CONSTRUCTION PLANS (INCLUDING ALL SIGNING, STRIPING AND TRAFFIC SIGNAL WORK REQUIRED TO SHOW EACH STAGE OF CONSTRUCTION) TO THE ENGINEER FOR APPROVAL. NO WORK SHALL COMMENCE PRIOR TO SUCH APPROVAL.
2. ACCESS TO LOCAL RESIDENTS AND BUSINESSES TO BE MAINTAINED DURING ALL STAGES.
3. FOR STAGE 1, A MINIMUM OF ONE LANE OF TRAFFIC IN EACH DIRECTION IS TO BE MAINTAINED ON COLUMBIA AVENUE AND CHICAGO AVENUE.
4. CONTRACTOR TO PREPARE INTERIM PAVING PLAN FOR THE INTERSECTION OF COLUMBIA/CHICAGO AVENUES. CONTRACTOR SHALL ALSO BE RESPONSIBLE FOR THE PREPARATION OF ANY ADDITIONAL INTERIM PAVING PLAN REQUIRED TO MAINTAIN THE MINIMUM NUMBER OF LANES ON COLUMBIA AND CHICAGO AVENUES.

STAGE 1:

- 1A — CONSTRUCT PAIGE DRIVE AND IMPROVEMENTS ON STACY COURT AND ARDMORE STREET
- 1B — CONSTRUCT IMPROVEMENTS ON COLUMBIA AVENUE (LA CADENA TO CHICAGO) AND CHICAGO AVENUE (SOUTH OF COLUMBIA AVENUE)
- 1C — CONSTRUCT INTERIM PAVING AT THE INTERSECTION OF COLUMBIA/CHICAGO AVENUE
- 1D — GRADE AREA BETWEEN COLUMBIA AVE. AND PAIGE DR. CONSTRUCT IMPROVEMENTS ON THE MAINTENANCE ROAD, THE EASTBOUND AND WESTBOUND ACCESS ROADS, UTILITY CORRIDORS AND ON PRIVATE PROPERTY
- 1E — CONSTRUCT IMPROVEMENTS IN HUNTER PARK

LEGEND:

- APPROXIMATE CONSTRUCTION LIMITS FOR THIS STAGE
- INTERIM INTERSECTION PAVING

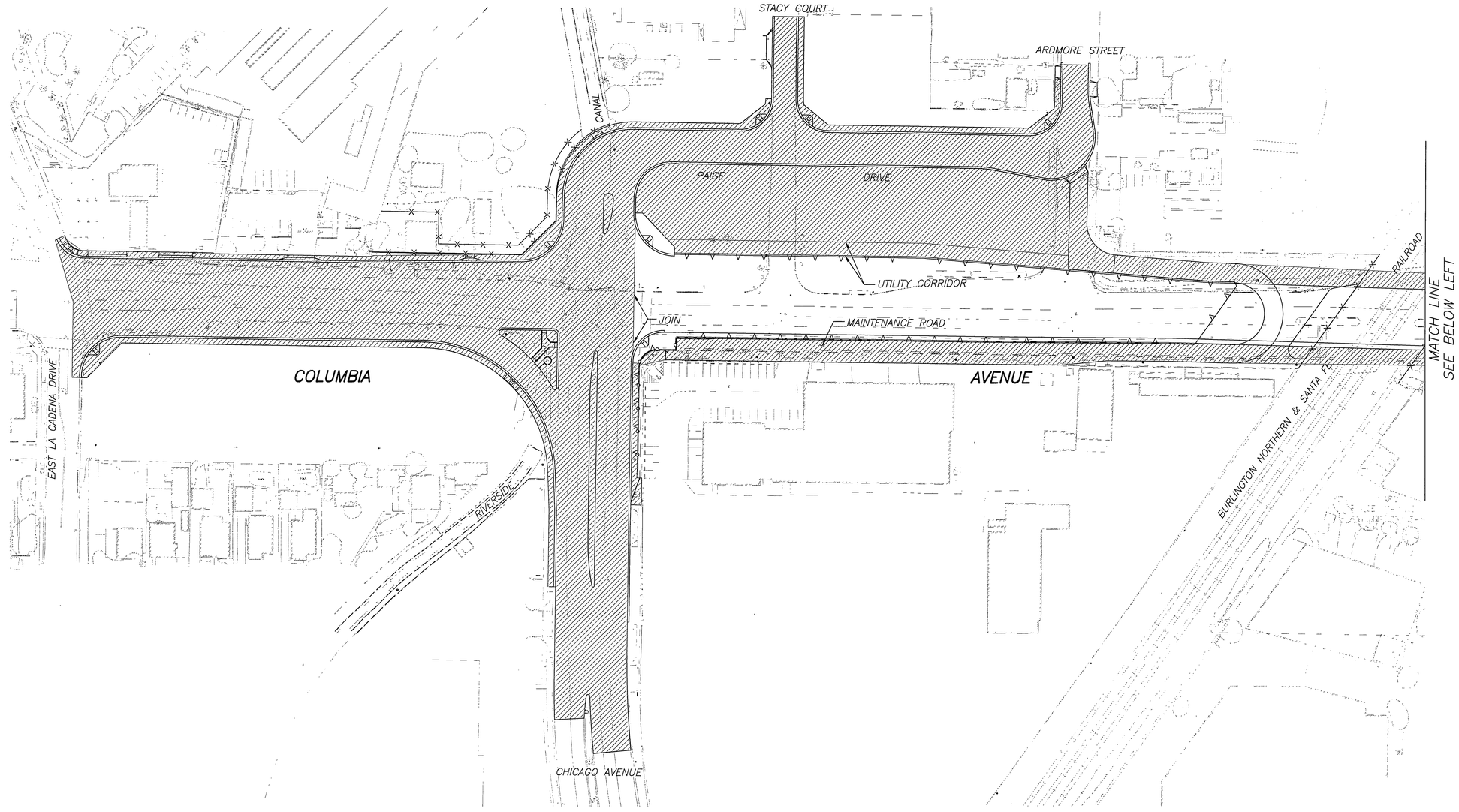

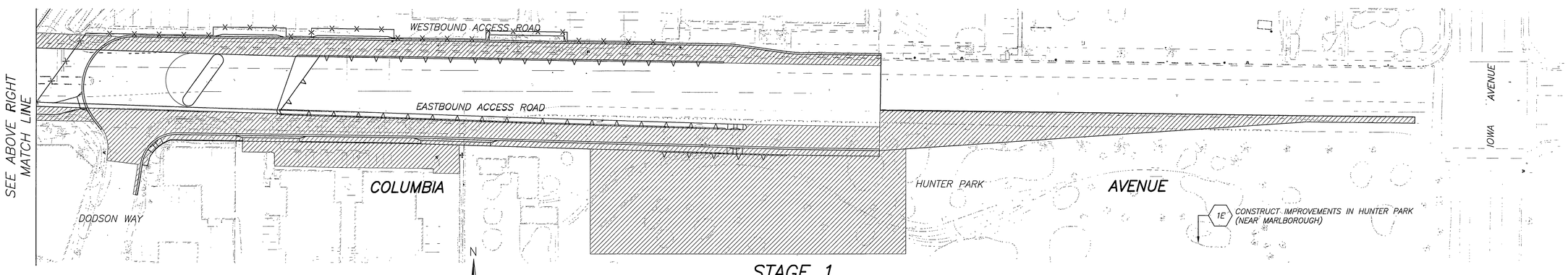

STAGE 1

HORIZ. SCALE: 1"=60'

N

AS BUILT
DATE 9-14-10

60' 30' 0 60' 120'
GRAPHIC SCALE: 1" = 60'

DMJM HARRIS | AECOM
800 NORTH HAVEN, SUITE 410
ONTARIO, CA 91764
T (909)291-8150 F (909)291-8166

REGISTERED PROFESSIONAL ENGINEER
CHRIS H. BRETAL
No. C41824
Exp. 3-31-10
CIVIL
STATE OF CALIFORNIA

MARK	REVISIONS	APPR.	DATE

DESIGNED BY C.B. DRAWN BY A.T. CHECKED BY C.B.

COLUMBIA AVENUE OVERPASS AT BNSF RAILROAD

CONSTRUCTION STAGING
STAGE 1

ACCT. NO. -

R-4036
CS-01

SHEET 4 OF 103

FILE INFO: P:\60004223 Columbia Grade Sep\CADD\Civil\Sheet\CS-01.dwg PLOTTED: Sep 15, 2008 11:55am BY:amparos PLOT SCALE: 1=40
XREFS: xtops; xbdr; xrd-colu MODIFIED: Jul 14, 2008 3:19pm

NOTES:

1. STAGE CONSTRUCTION PLANS SHOWN HEREIN SHOULD BE USED AS A GUIDE. CONTRACTOR SHALL SUBMIT DETAILED TRAFFIC HANDLING PLANS & STAGE CONSTRUCTION PLANS (INCLUDING ALL SIGNING, STRIPING AND TRAFFIC SIGNAL WORK REQUIRED TO SHOW EACH STAGE OF CONSTRUCTION) TO THE ENGINEER FOR APPROVAL. NO WORK SHALL COMMENCE PRIOR TO SUCH APPROVAL.
2. ACCESS TO LOCAL RESIDENTS AND BUSINESSES TO BE MAINTAINED DURING ALL STAGES.

STAGE 2:

2A — CLOSE COLUMBIA AVENUE FROM CHICAGO AVENUE TO IOWA AVENUE, TO THROUGH TRAFFIC FOR A MAXIMUM OF 365 CONSECUTIVE CALENDAR DAYS.

2B — CONSTRUCT IMPROVEMENTS ON COLUMBIA AVENUE FROM CHICAGO AVENUE TO IOWA AVENUE INCLUDING MSE/RETAINING WALLS AND BRIDGE.

2C — CONSTRUCT FINAL PAVING AT COLUMBIA/CHICAGO INTERSECTION.

LEGEND:

APPROXIMATE CONSTRUCTION LIMITS FOR THIS STAGE

FINAL INTERSECTION PAVING

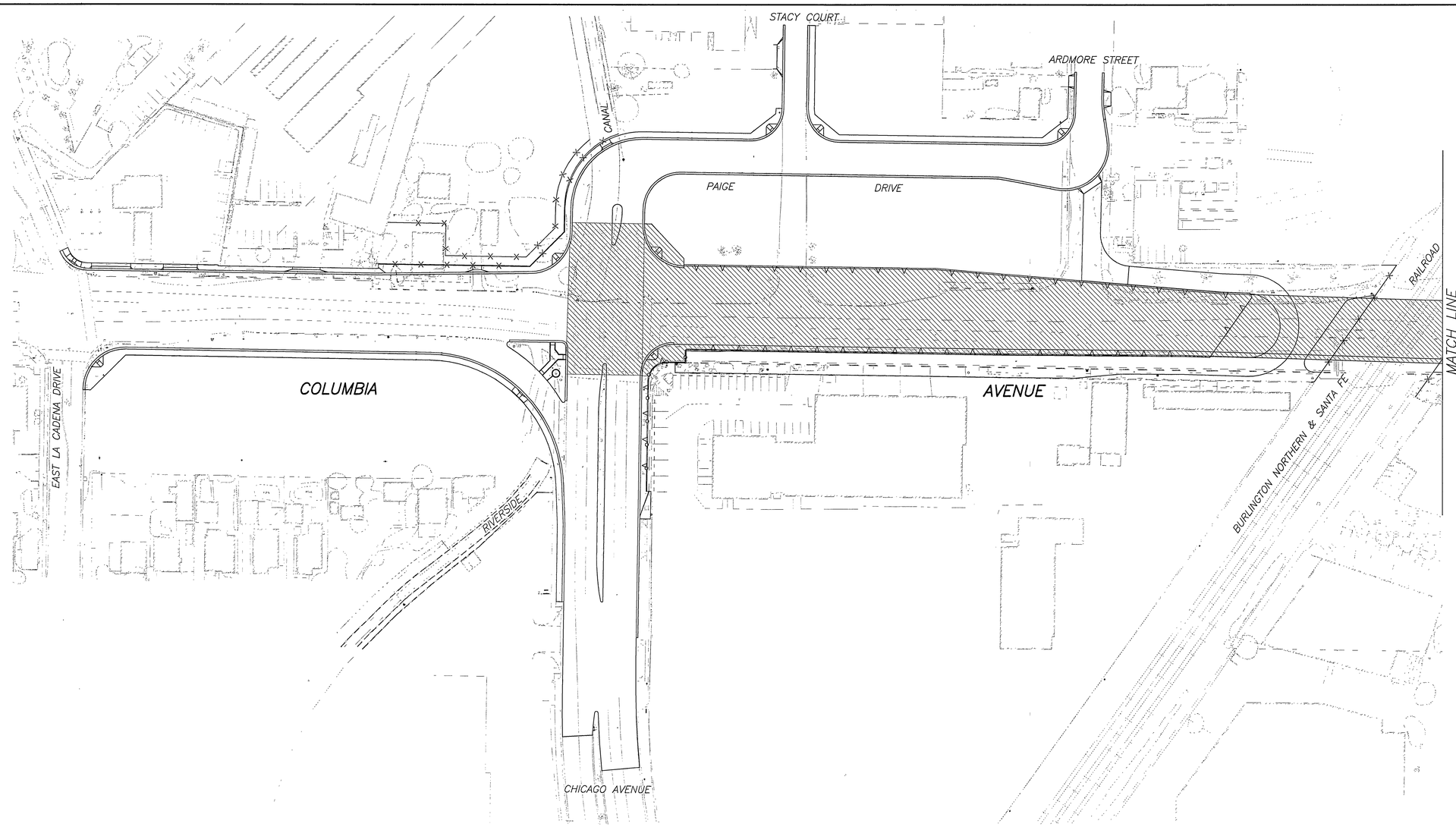

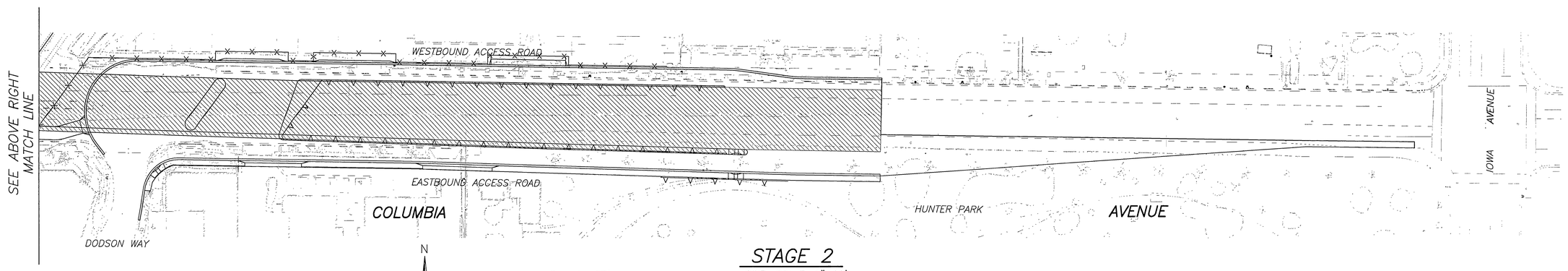

N

60' 30' 0 60' 120'

GRAPHIC SCALE: 1" = 60'

AS BUILT

DATE 9-14-10

STAGE 2

HORIZ. SCALE: 1"=60'

DMJM HARRIS | AECOM

800 NORTH HAVEN, SUITE 410

ONTARIO, CA 91764

T (909)291-8150 F (909)291-8166

REGISTERED PROFESSIONAL ENGINEER CHRIS H. BRENT No. C 41824 Exp. 3-31-10 CIVIL STATE OF CALIFORNIA

MARK	REVISIONS	APPR	DATE

DESIGNED BY C.B. DRAWN BY A.T. CHECKED BY C.B.

COLUMBIA AVENUE OVERPASS AT BNSF RAILROAD

CONSTRUCTION STAGING
STAGE 2

ACCT. NO. –

R-4036
CS-02
SHEET 5 OF 103

FILE: INFO.P. \60004233 Columbia Grade Sep\CADD\Civil\Sheet\CS-02.dwg PLOTTED: Sep 15, 2008 11:56am BY: omparos PLOT SCALE: 1=40
XREFS: xtopo; xdet; xrd-colu MODIFIED: Jul 14, 2008 2:33pm