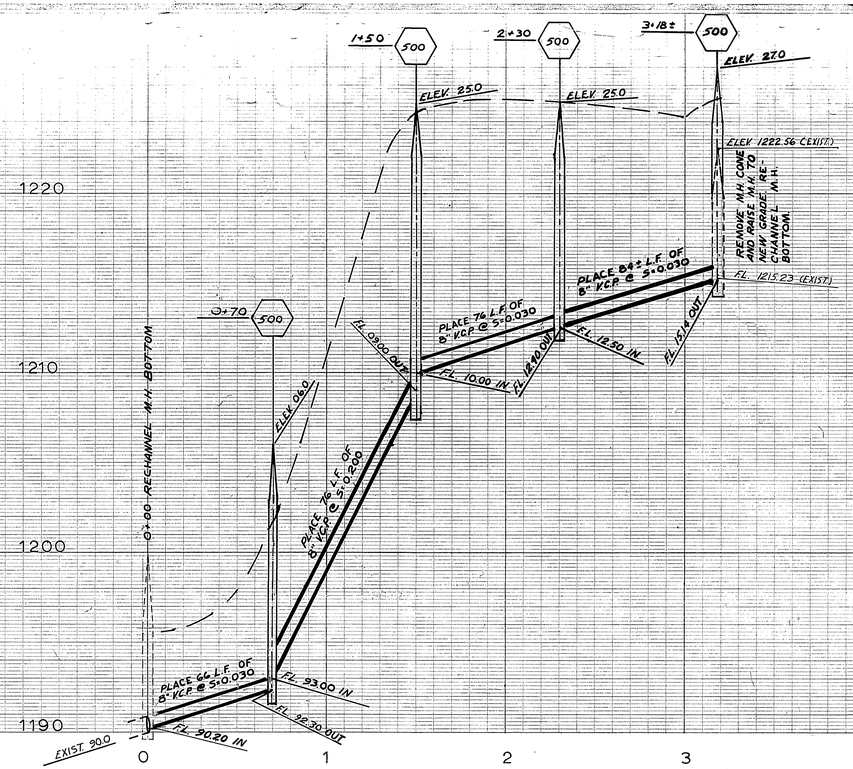

F.B. 936/67
B.M. TOP OF FLUSH 3/4" I.P. @ ℄ INTERSECTION OF DOLPHIN ST. ℄ BARRANCA DR.
ELEV. 1224.76

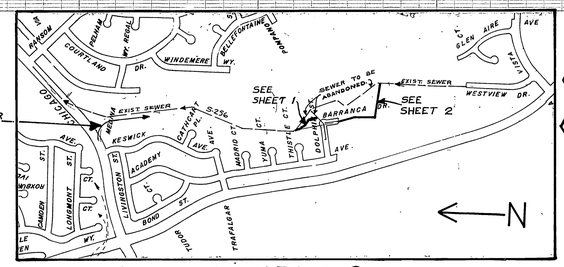

VICINITY MAP
1" = 800'

LEGEND

500 CONSTRUCT M.H. PER STD. DWG. 500.

500A CONSTRUCT M.H. 500, 5' I.D.

NOTES

1. PROVIDE SMOOTH TRANSITIONS THROUGH MANHOLES AT ALL BREAKS IN GRADE AND ANGLE POINTS.

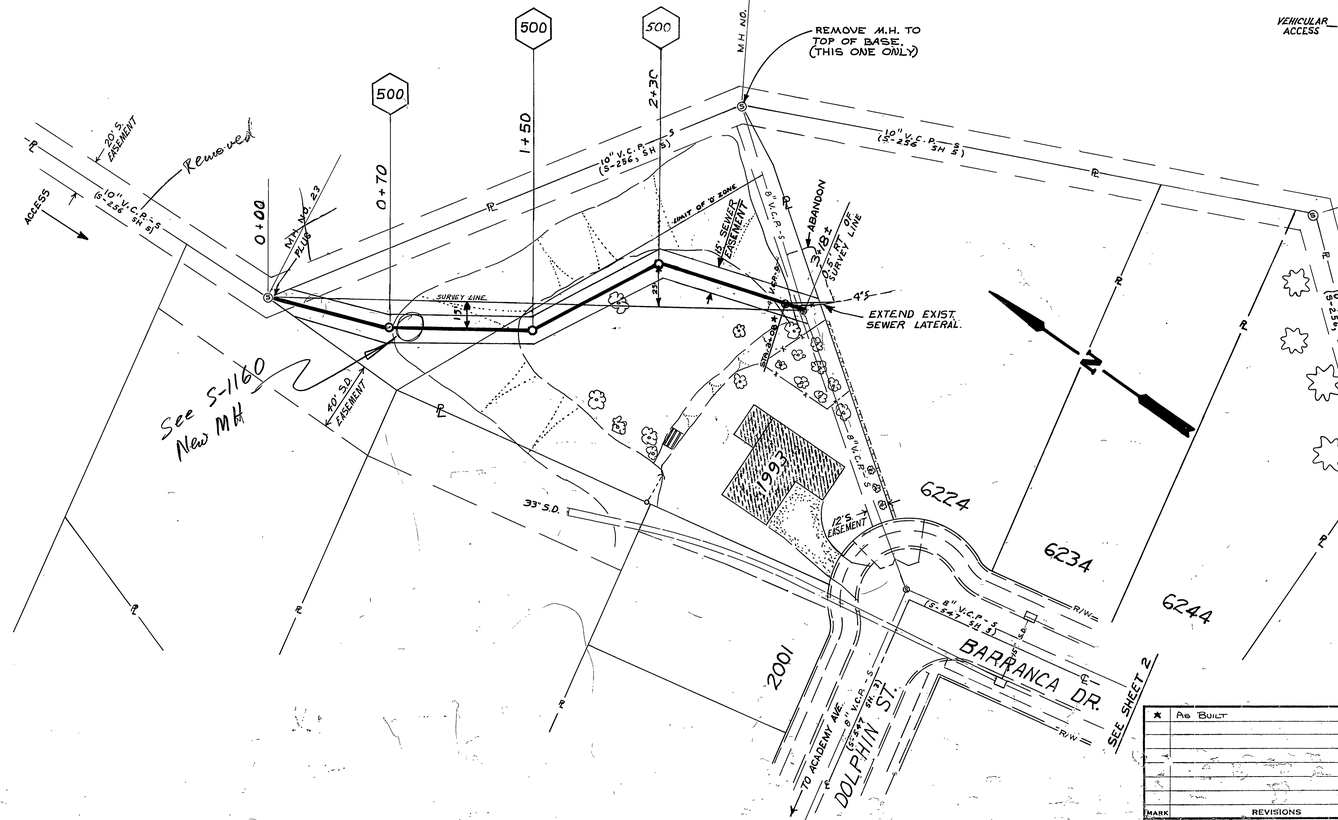

MARK	REVISIONS	APPR.	DATE
★	As Built	RAB	4/73

DESIGNED BY JC DRAWN BY BDM CHECKED BY DEH

CITY OF RIVERSIDE, CALIFORNIA
DEPARTMENT OF PUBLIC WORKS

	BY	DATE
APPROVED BY		
PRINCIPAL ENGINEER		11/5
PARK DEPARTMENT		
TRAFFIC DIVISION		
IEF P. W. ENGR.		11-22

APPROVED BY
DIRECTOR OF PUBLIC WORKS
DATE: 11-27-72

UPPER-BENEDICT CANYON SEWER RELOCATION

1993 DOLPHIN STREET

PROJECT NO. 580

S-850

SHEET 1 OF 2

HORIZ. SCALE: 1" = 40' VERT. SCALE: 1" = 4'

FILE NO.

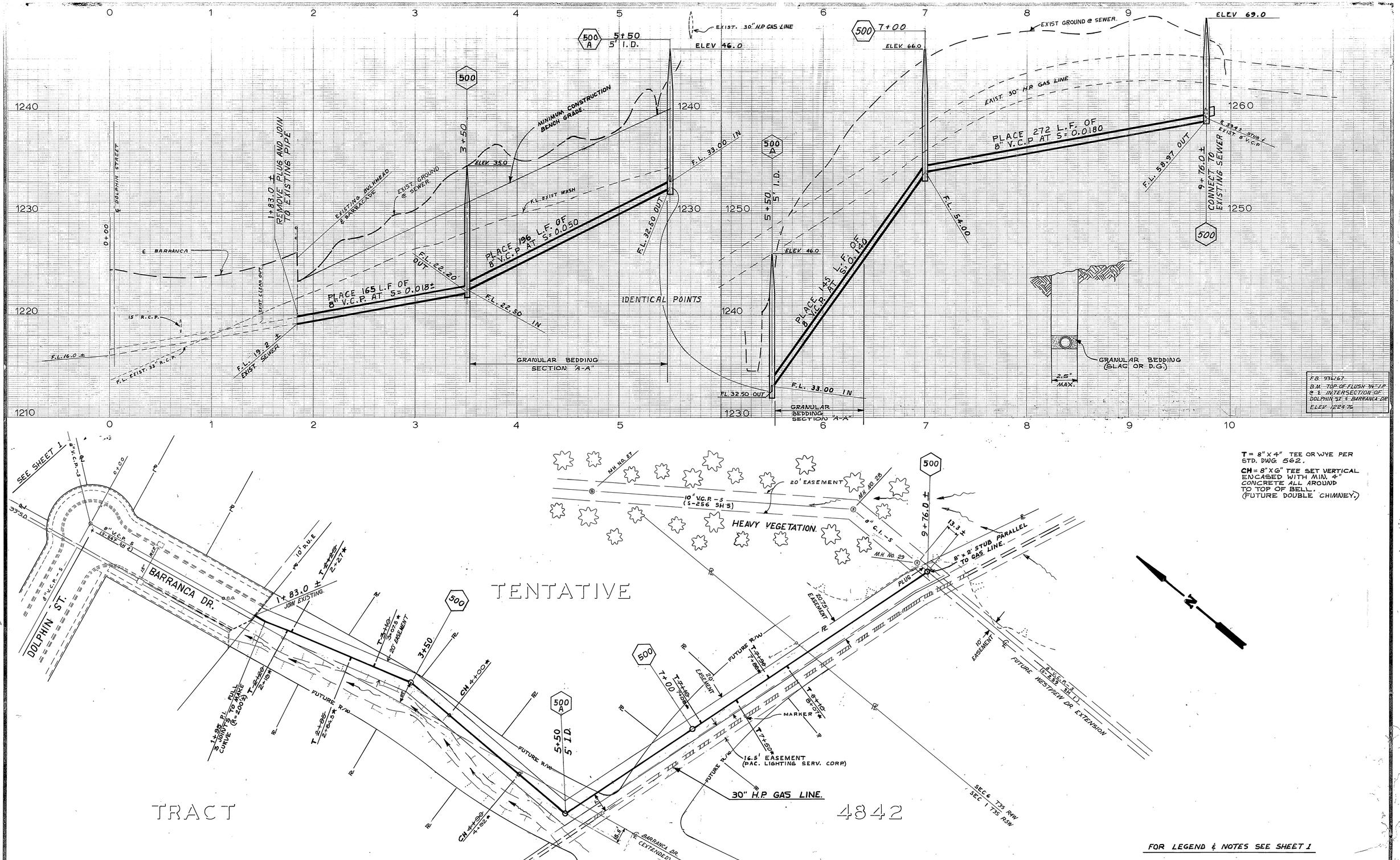

T = 8" X 4" TEE OR WYE PER STD. DWG. 562.

CH = 8" X 6" TEE SET VERTICAL ENCASED WITH MIN. 4" CONCRETE ALL AROUND TO TOP OF BELL. (FUTURE DOUBLE CHIMNEY.)

FOR LEGEND & NOTES SEE SHEET 1

MARK	REVISIONS	APPR.	DATE
★	AS BUILT	R.A.B.	4/73

DESIGNED BY RCH DRAWN BY BDM CHECKED BY RCH

CITY OF RIVERSIDE, CALIFORNIA
DEPARTMENT OF PUBLIC WORKS

APPROVED BY	BY	DATE
PRINCIPAL ENGINEER		10/13
PARK DEPARTMENT		
TRAFFIC DIVISION		
CHIEF P. W. ENGR.		11.22

APPROVED BY: DIRECTOR OF PUBLIC WORKS
DATE 11-27-72

UPPER BENEDICT CANYON SEWER RELOCATION

IN BARRANCA AND CENTURY (FUTURE)

HORIZ. SCALE: 1" = 40' VERT. SCALE: 1" = 4'

PROJECT NO. 580

S-850

SHEET 2 OF 2

FILE NO.