BENCH MARK

FOUND 4" IRON PIPE FILLED WITH CONCRETE WITH NAIL IN CENTER FOR THE SOUTHWEST CORNER OF SECTION 31, T.2S., R.4W., S.B.B.&M. (SINCE DESTROYED)
ELEVATION: 1138.41'
T.B.M. (USED AS BASIS OF ELEVATIONS.)
FOUND R.R. SPIKE IN P.P.# 22209J; CENTERLINE OF SECTION 31, T.2S., R.4W., S.B.B.&M., 300'± SOUTHERLY OF ITS INTERSECTION WITH THE CENTERLINE OF CENTRAL AVENUE.
J.F.D. F.B. 875/68 ELEVATION: 1030.40
(CITY OF RIVERSIDE ELEVATION: 1030.158 C/R F.B. 858, PAGE 23.)

NOTE: Southern California Gas Company to be notified before construction of drain line @ 682-1660.

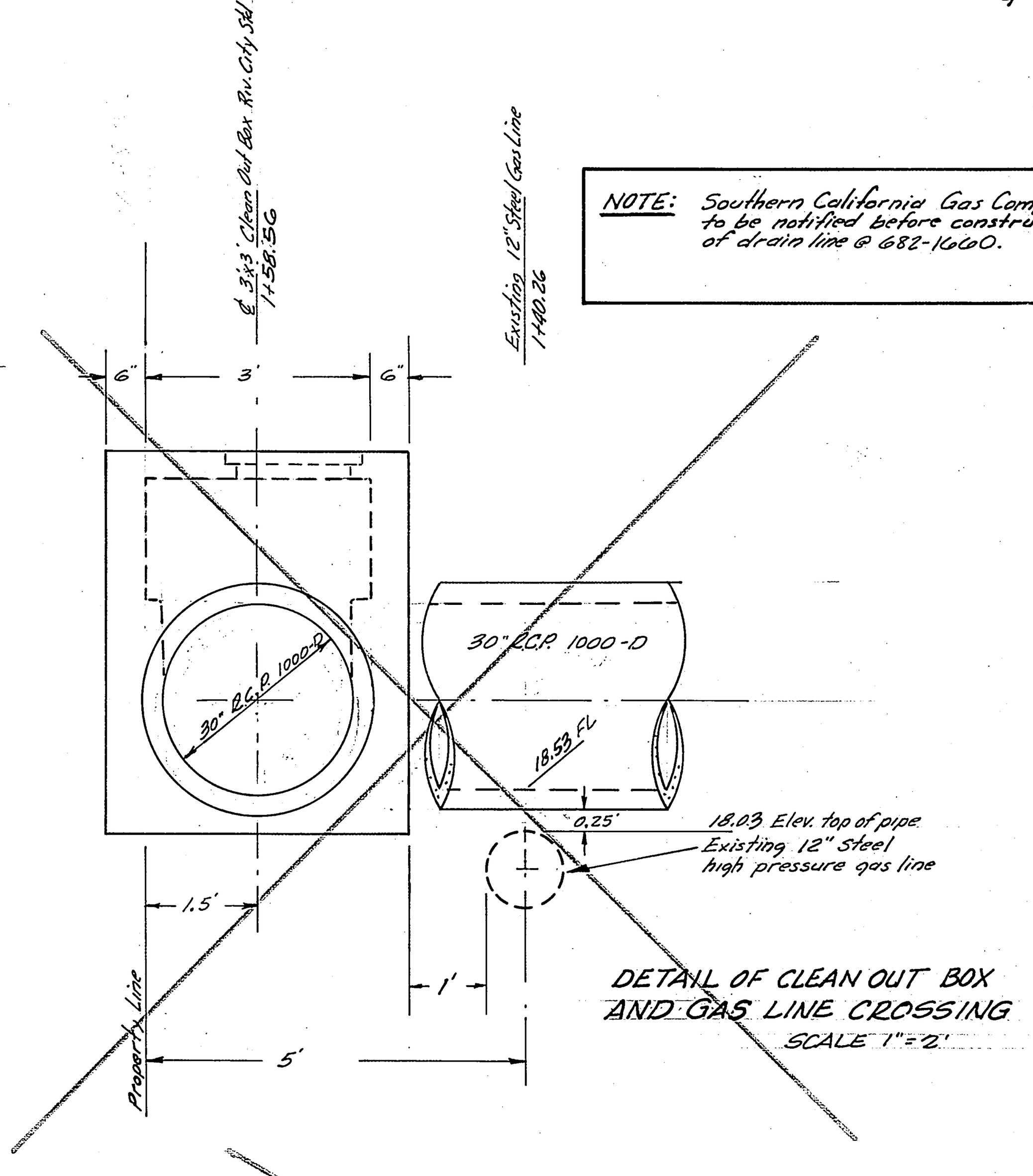

DETAIL OF CLEAN OUT BOX AND GAS LINE CROSSING
SCALE 1"=2'

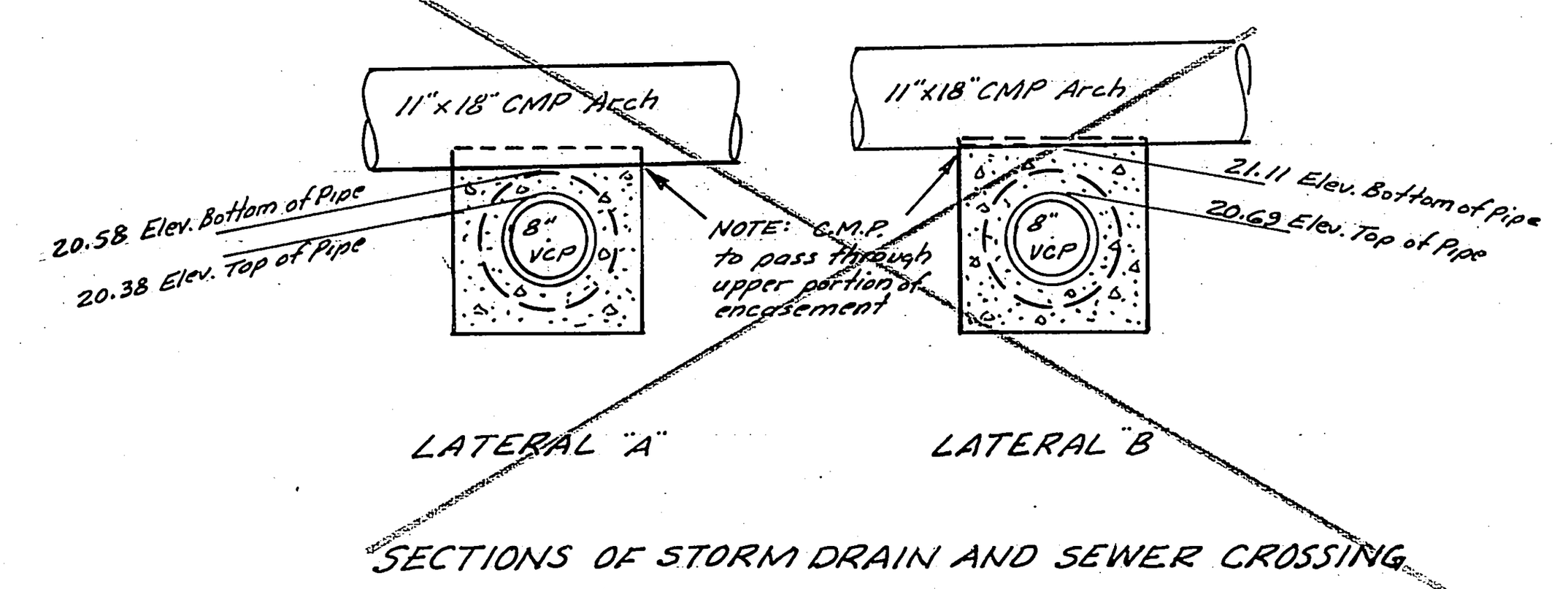

SECTIONS OF STORM DRAIN AND SEWER CROSSING
Scale 1"=2'

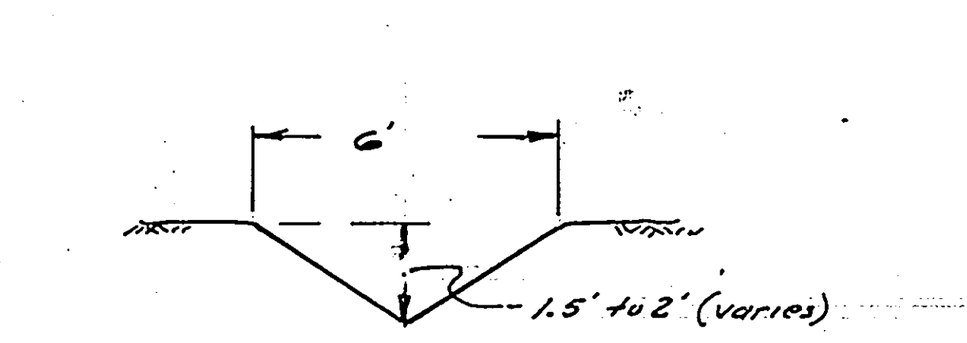

SECTION "A-A" OF EXISTING DRAIN DITCH

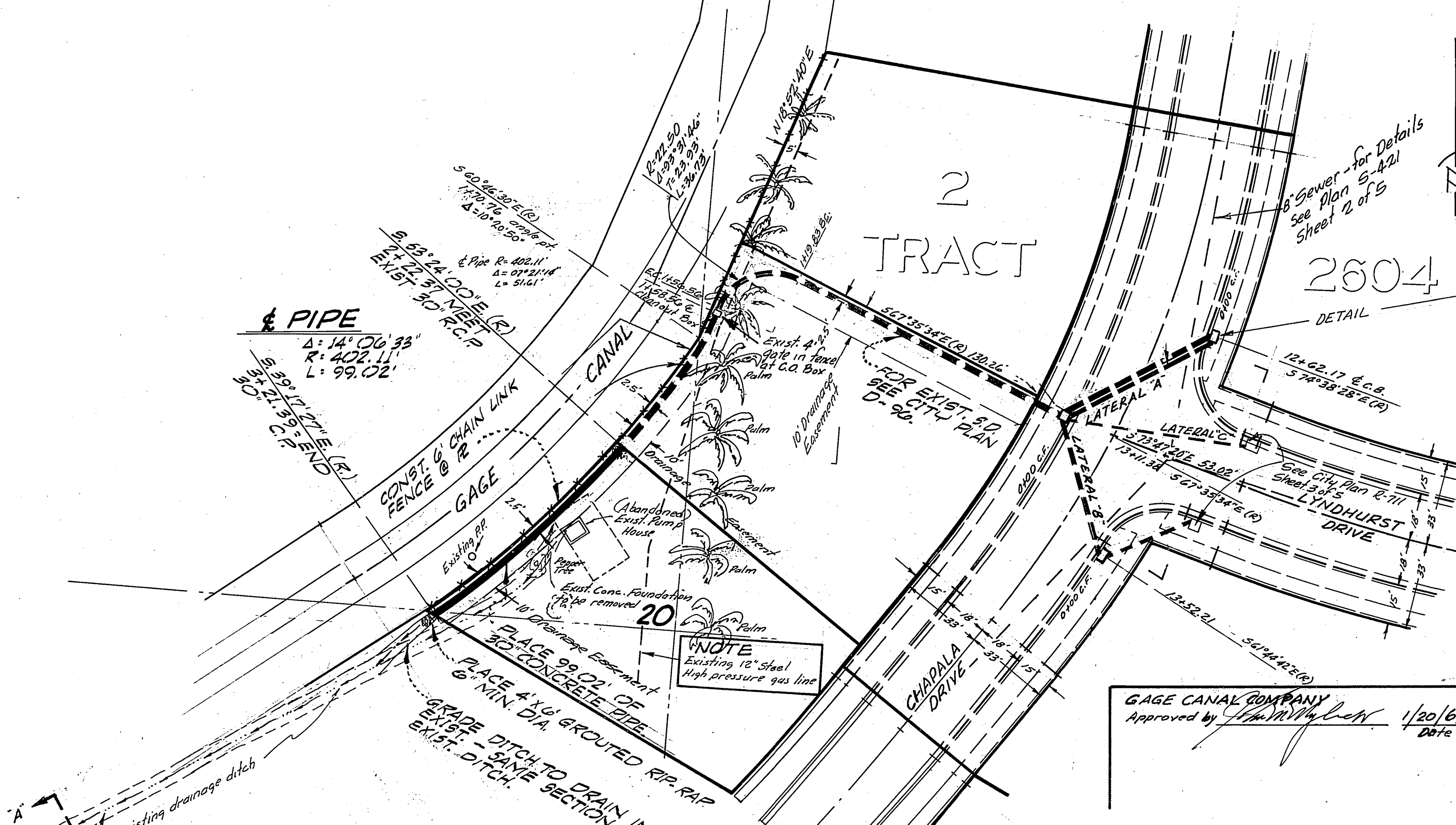

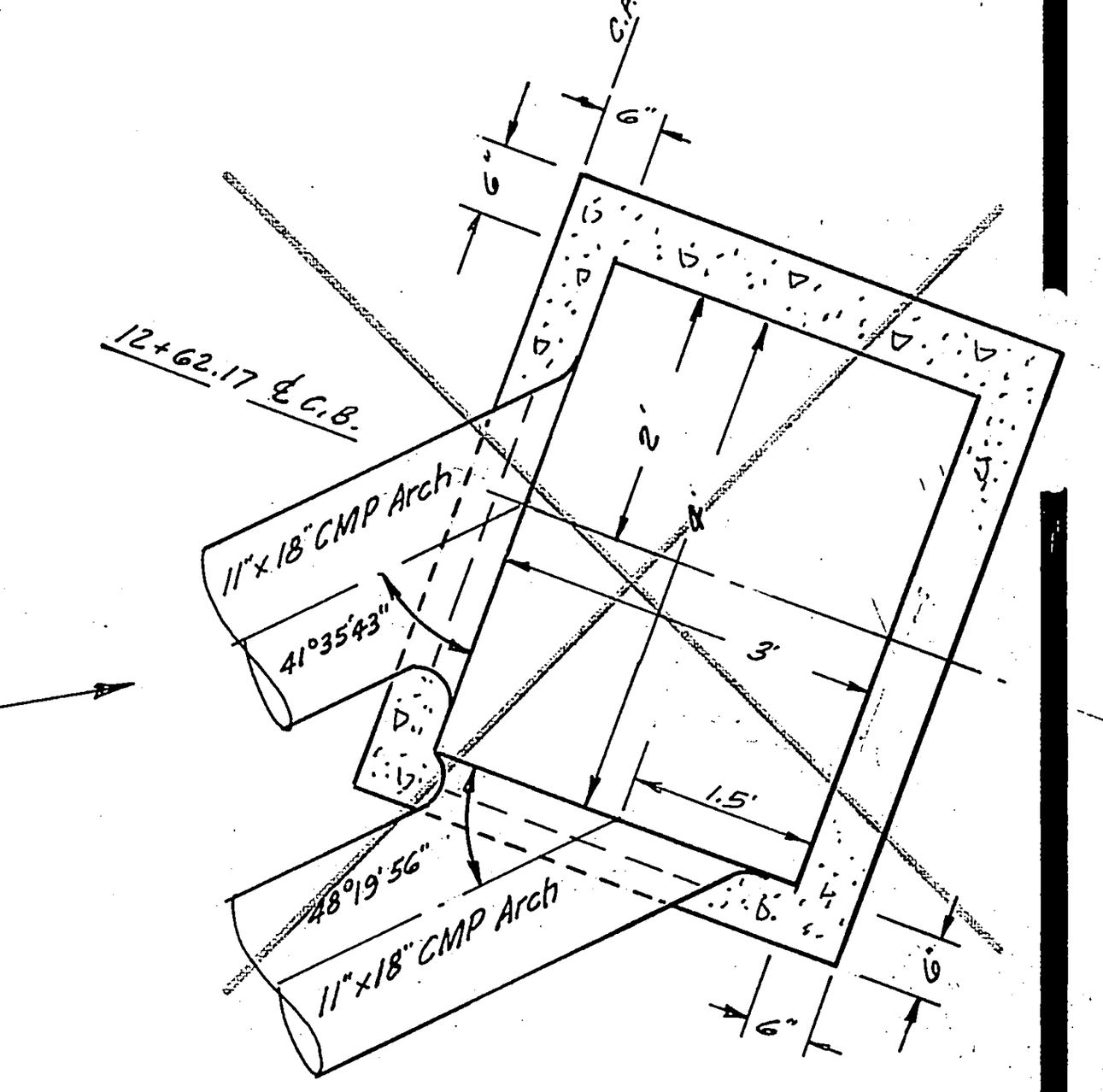

DETAIL OF C.B. LAYOUT RIV. CITY STD. 405
SCALE 1"=2'

GAGE CANAL COMPANY
Approved by [signature] 1/20/69
Date

SOUTHERN CALIFORNIA GAS COMPANY
Approved by ______ Date ______

APPROVED BY John W. Canty R.C.E. 17550 12-20-68

CITY OF [R...]
DEPARTM[ENT ...]

DRAINAGE

TRACT 3844

STA. 2+22.37 THRU STA. 3+21.39

HORIZ. SCALE 1"=40'
1"=4'

[signature] 2-10-69

D-178

1 1

BB Hong 7/76
William D. Gardner

2735L