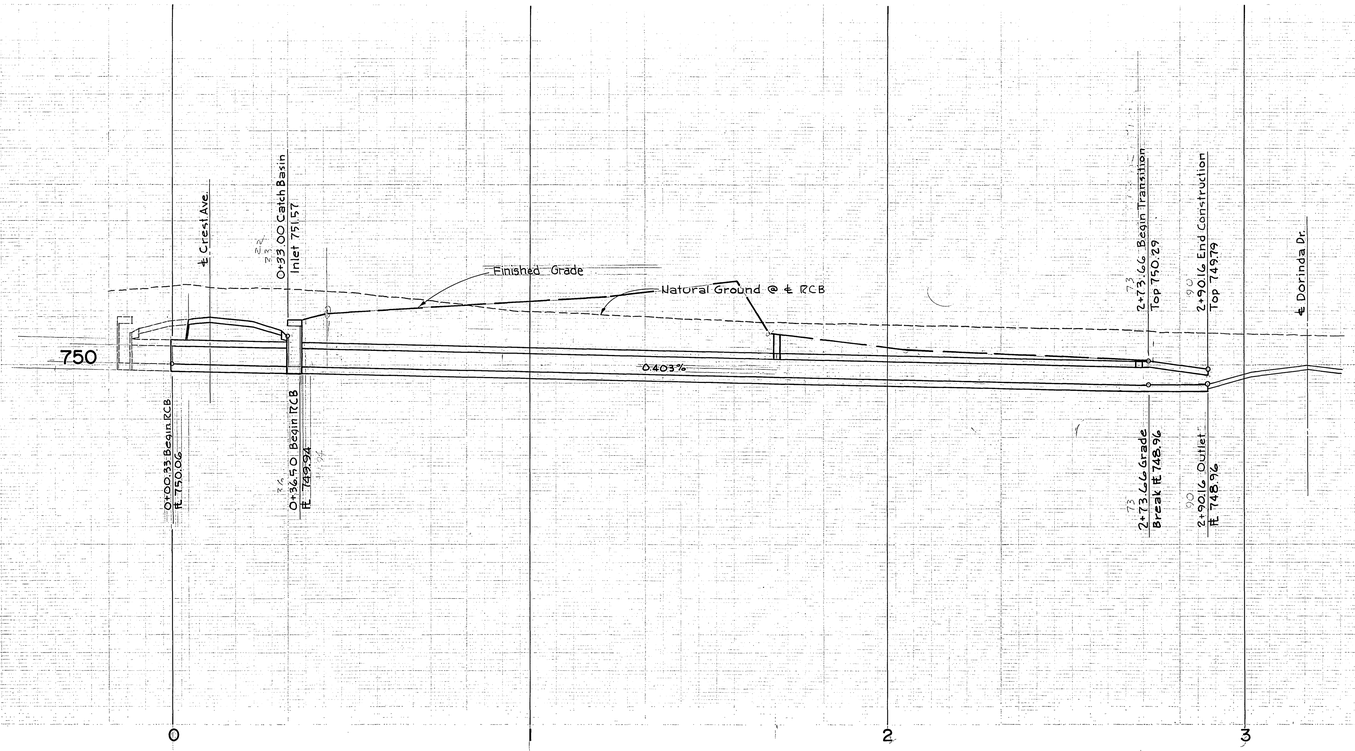

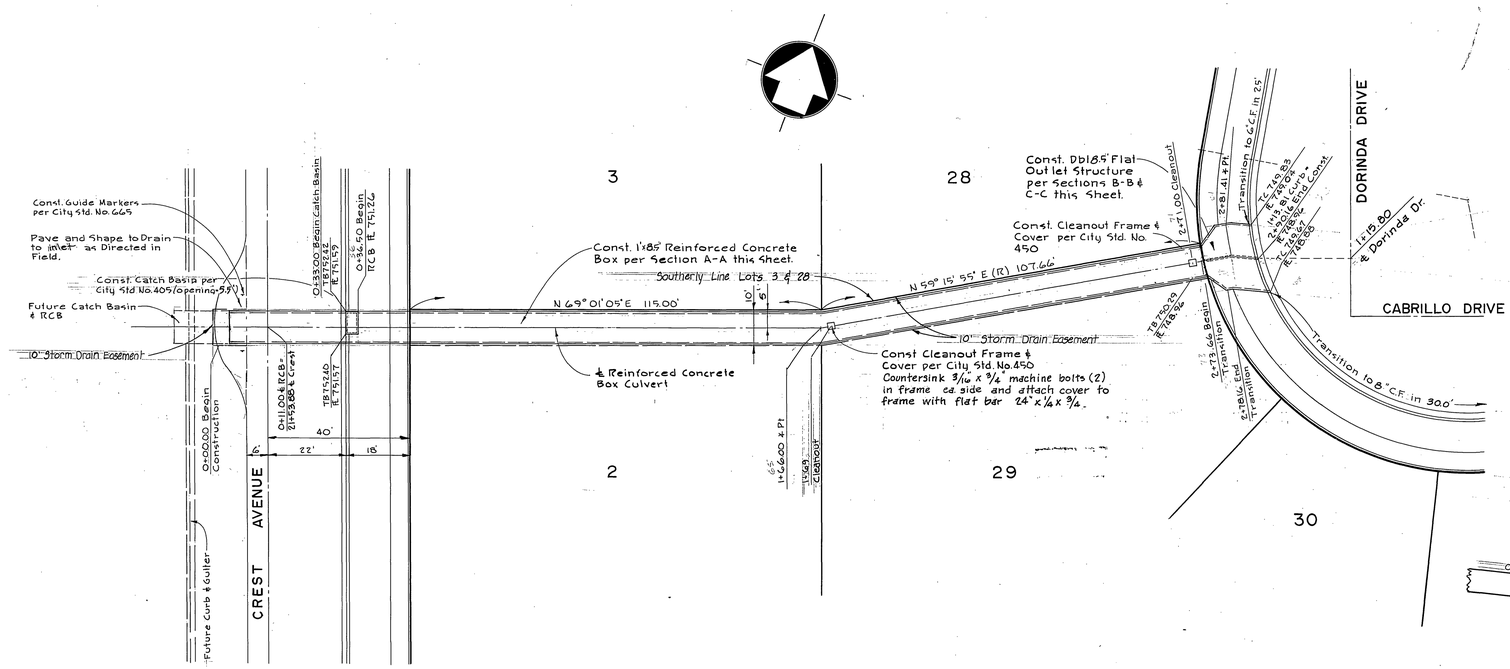

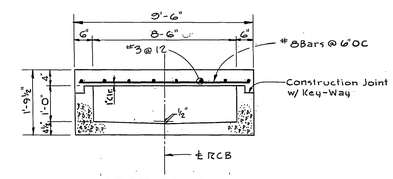

SECTION A-A
NO SCALE

BENCH MARK:
N & F ℄ Jo Jo Way and Crest Ave. (1485.26' South of South Tract Boundary along ℄ Crest Ave., See Tract No. 3540) Elev. = 757.35 per M & K FB 151/5.

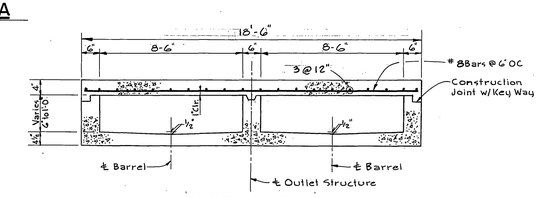

SECTION B-B
NO SCALE

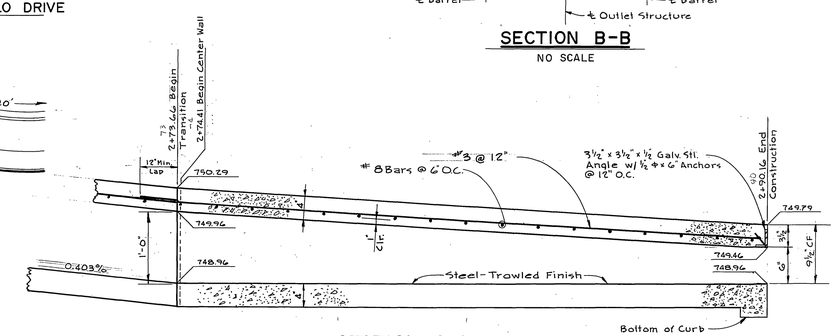

SECTION C-C
(LONGITUDINAL)
NO SCALE

MAXWELL & KING ENGINEERS SURVEYORS 422 W. 16th. St. San Bernardino, California Ph 886-4768 Approved By Claude E. King Date 2/25/60 Claude E. King RCE 13,386 JO 68-11-9 FB 229	MARK REVISIONS APPR. DATE DESIGNED BY ____ DRAWN BY ____ CHECKED BY SB	CITY OF RIVERSIDE, CALIFORNIA DEPARTMENT OF PUBLIC WORKS APPROVED BY / BY / DATE OFFICE ENGINEER / 4/10/69 PARK DEPARTMENT TRAFFIC DIVISION ASSISTANT CITY ENG. / 4-10 APPROVED BY DIRECTOR OF PUBLIC WORKS DATE 4-10-69	STORM DRAIN PLAN & PROFILE STORM DRAIN EASEMENT TRACT NO. 3881 HORIZ. SCALE: 1" = 20' VERT. SCALE: 1" = 4'	PROJECT NO. D-181 SHEET 1 OF 1 FILE NO.