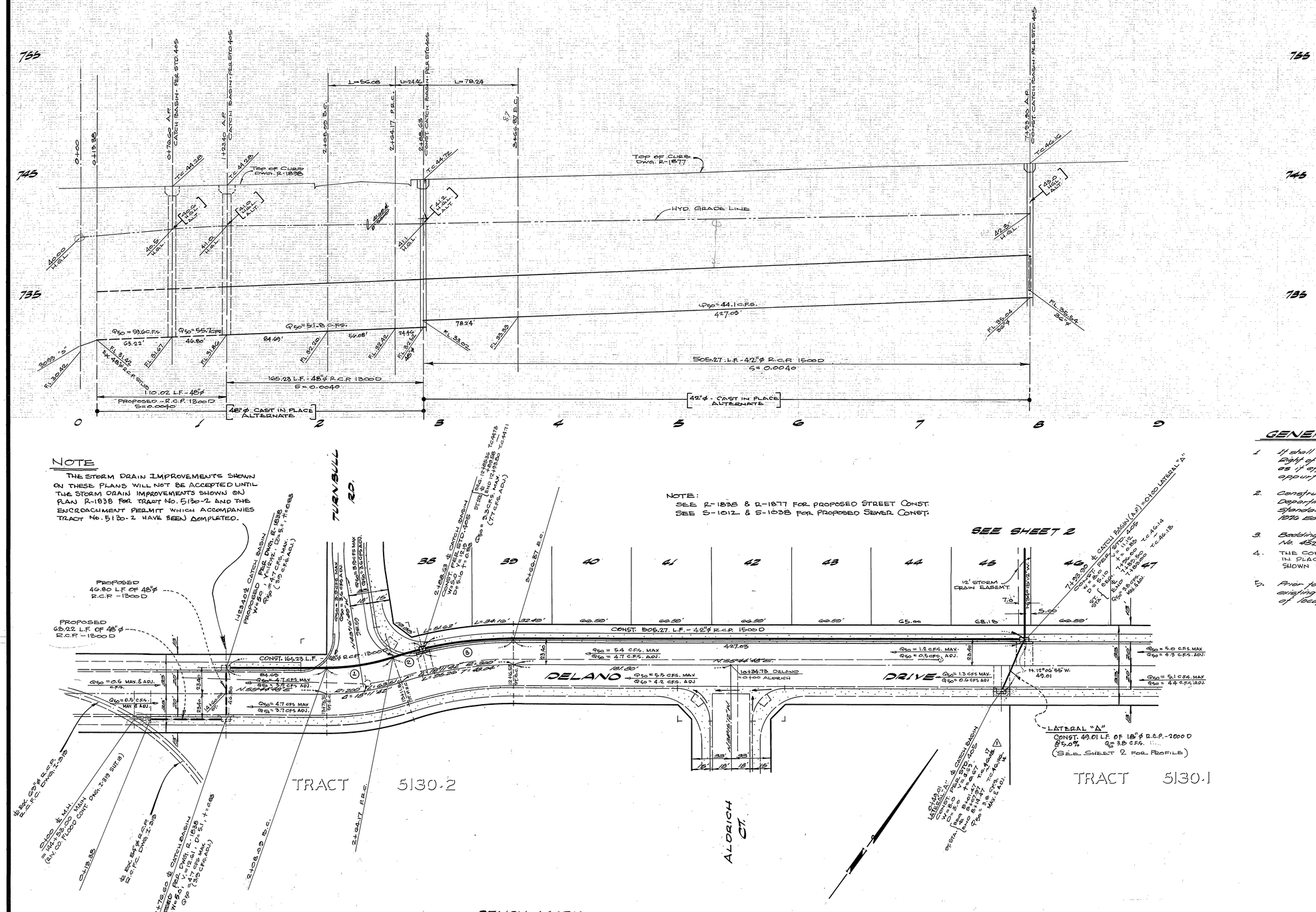

NOTE

THE STORM DRAIN IMPROVEMENTS SHOWN ON THESE PLANS WILL NOT BE ACCEPTED UNTIL THE STORM DRAIN IMPROVEMENTS SHOWN ON PLAN R-1838 FOR TRACT No. 5130-2 AND THE ENCROACHMENT PERMIT WHICH ACCOMPANIES TRACT No. 5130-2 HAVE BEEN COMPLETED.

GENERAL NOTES

1. It shall be the responsibility of the Contractor to clear the Right of Way in accordance with the provisions of law as it affects each utility including irrigation lines appurtenances and at no cost to the city.
2. Construction shall be in accordance with City of Riverside Department of Public Works, Standard Drawings and the Standard Specifications for Public Works Construction, 1976 Edition.
3. Bedding shall be per City of Riverside Standard Dwg. No. 452 Case I.
4. THE CONTRACTOR HAS THE OPTION TO USE EITHER R.C.P. OR CAST IN PLACE PIPE. CAST IN PLACE PIPE LENGTHS AND HYD. GRADE LINE ARE SHOWN IN PROFILE THUS [ ].
5. Prior to construction of S.D. contractor is to expose the existing S.D. and contact the Engineer for verification of location & elevation.

CURVE DATA

NO.	RAD.	Δ	T	L
1	176.60	18° 11' 42"	28.28	56.08
2	323.40	4° 20' 00"	12.24	24.46
3	323.40	13° 51' 42"	39.31	78.24
4				
5				

BENCH MARK

Top of Brass Disc. stamped G4B in capped mon. at Monroe St. 10 feet north westerly of ℄ California Ave. City of Riverside F.B. 735/44. Elev. - 754.926

ALBERT A. WEBB ASSOCIATES
CIVIL ENGINEERS
RIVERSIDE, CALIFORNIA
APPROVED BY Ernest N. Webb DATE 5/25/76
R.E. No. 9876
W.O. 75-75 FOR: Woodhaven Enterprises F.B. 1020

MARK	REVISIONS	APPR.	DATE
1	REV. PER "AS BUILT" T.C. ELEVATIONS		11/3/76

DESIGNED BY DRB DRAWN BY DLT CHECKED BY

CITY OF RIVERSIDE, CALIFORNIA
PUBLIC WORKS DEPARTMENT

APPROVED BY	BY	DATE
PRINCIPAL ENGINEER		10/5
PARK DEPARTMENT		
TRAFFIC DIVISION		
CHIEF PUB. WKS. ENGR.		10-7

APPROVED BY
DIRECTOR OF PUBLIC WORKS
DATE 10-8-76

STORM DRAIN PLAN & PROFILE
TRACT No. 5061
DELANO DRIVE
SCALE: Horiz. 1"=40' Vert. 1"=4'

INDEXED #D
ACCOUNT No.
DRAWING NUMBER
D-290
SHEET 1 OF 2
75-75-D

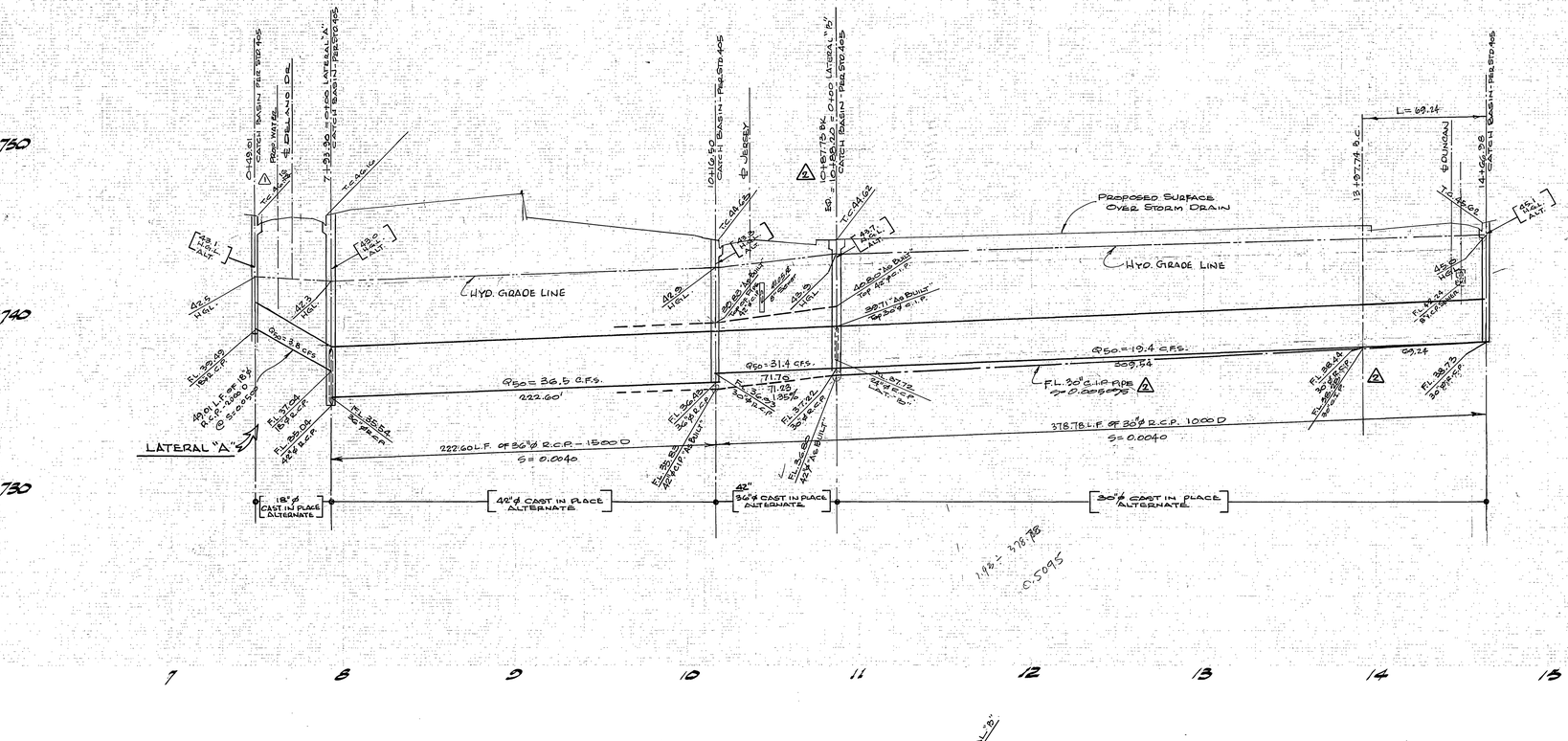

NOTE:
See Sheet 1 for General Notes

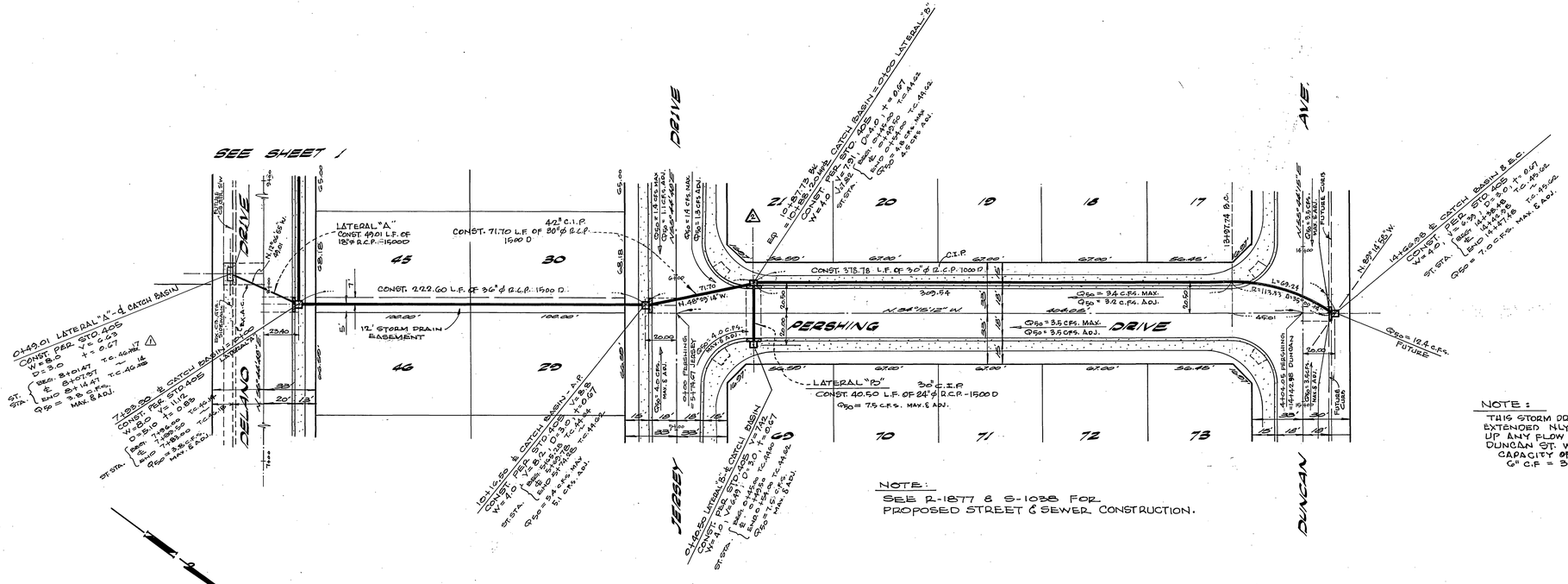

BENCH MARK

Top of Brass Disc. stamped G-4-B in capped mon. of Monroe St. 10 feet northwesterly of ℄ California Ave. ℄ R.R. 735/44.

Elev. 754.925

ALBERT A. WEBB ASSOCIATES
CIVIL ENGINEERS
RIVERSIDE, CALIFORNIA
APPROVED BY Ernest W. Webb DATE 5/28/76
R.E. No. 2032
W.O. 75-75 FOR: Woodhaven Enterprises F.B. 1029

MARK	REVISIONS	APPR.	DATE
1	REVISED GRADES, STA., ELEV.'S, PIPE SIZES TO FIT "AS BUILT" CONDITION AT DELANO DR.		7/16/76
2	REV. PER "AS BUILT" T.C. ELEVATIONS (Lo 21.X)		7/16/76
3			

DESIGNED BY DEB DRAWN BY BLT CHECKED BY

CITY OF RIVERSIDE, CALIFORNIA
PUBLIC WORKS DEPARTMENT

	BY	DATE
APPROVED BY PRINCIPAL ENGINEER		10/5
PARK DEPARTMENT		
TRAFFIC DIVISION		
CHIEF PUB. WKS. ENGR.		10-7

APPROVED BY DIRECTOR OF PUBLIC WORKS
DATE 10-8-76

STORM DRAIN PLAN & PROFILE
TRACT NO. 5061
EASEMENT
PERSHING DRIVE

SCALE: Horiz.: 1"=40' Vert.: 1"=4'

ACCOUNT No.
DRAWING NUMBER
D-290
SHEET 2 OF 2
75-75-D